

+NOTICE!!

These documents have been scanned!

Do not place un-scanned documents beneath this notice!

Do not remove this notice from this file!

GPO Jacket No. 560-102
Print Order 61549
Rise Business Services, LLC
Job=AZ15 9/11/2019



Box Number= AZ15241



Claim Begin-End: AMC075470-AMC075476

1 Initial Receipt



AZ15241-1

AMC075470-AMC078902

UNITED STATES
DEPARTMENT OF THE INTERIOR
BUREAU OF LAND MANAGEMENT

No. 959446

Form 1370-20
(November 1967)

10/19/79 DATE
PARENT SERIAL NUMBER
ASSIGNMENT SERIAL NUMBER

Mining Claim Location Notices (7 Claims - Ajax et al) SUBJECT
APPLICANT: REMITTER IF DIFFERENT THAN APPLICANT:

Jack J. Culp *et al*
P.O. Box 4
Winkleup, AZ 85360

*Indexed AMC 75470
Home AMC 75476*

PURPOSE	FUND SYMBOL	AMOUNT
FILING FEE EARNED	140850	35 00
ADVANCE FILING FEE AND/OR RENTAL	14X6800	

ACRES COUNTY OLD LEASE NEW LEASE

NEW LEASE EFFECTIVE DATE

FUND SYMBOL COUNTY AMOUNT
APPLY: FILING FEE 140850
RENTAL

ASSIGNMENT: COMPLETE AREA

PORTION OF AREA: ASSIGNED AREA

RETAINED AREA

REFUND

RETAIN IN UNEARNED ACCOUNT

TOTAL

REMARKS

OF INTEREST BUT NOT OF SPECIFIC AREA:

BOND FILED

NO BOND FILED

BY DATE

DO NOT ACCEPT THIS COPY AS A RECEIPT

CASE FOLDER COPY

NOTICE!!

These documents have been scanned!

Do not place un-scanned documents beneath this notice!

Do not remove this notice from this file!

GPO Jacket No. 560-102
Print Order 61549
Rise Business Services, LLC
Job=AZ15 9/11/2019



Box Number= AZ15241



Claim Begin-End: AMC075470-AMC075476

2 Correspondence



AZ15241-1

AMC075470-AMC078902



United States Department of the Interior

BUREAU OF LAND MANAGEMENT

Arizona State Office

One North Central Avenue, Suite 800

Phoenix, Arizona 85004-4427

www.blm.gov/az/

MAY 09 2019

397909



75470

289270

In Reply Refer To:
3800 (9200) RM
AMC397909, AMC75470, AMC289270

CERTIFIED MAIL – RETURN RECEIPT REQUESTED No.9214 8901 9403 8382 9513 05

NOTICE

JERRY METZGER : This Decision Affects Those Claims
9798 S 80TH ST E : Shown in the Block Below.
BRAGGS, OK 74423-5047 :

AMC397909-397910, AMC75471-AMC75472, AMC75475-AMC75476,
AMC289270-AMC289273

CAUGH AIR, LAURA ANN, HIDDEN TREASURE, TERMINAL,
COMET #1 THROUGH #6

Transfer(s) Not Processed

A conveyance document to transfer ownership of the mining claim(s) listed above was received by the Bureau of Land Management (BLM) Arizona State Office. The transfer(s) of ownership cannot be processed for the following reason(s):

The Quit Claim Deed (QCD) submitted to transfer ownership from Jerry Metzger and Bertie Metzger to Toby Metzger and Sheila Metzger for claims AMC397909-AMC397910 and AMC75471-AMC75472 and AMC75475-AMC75476 and AMC289270-AMC289273 can only be partially completed. There is an address for Sheila Metzger only, so we can add her using the \$150 provided. In order to add Toby Metzger we need his address and an additional \$150 dollars, as the fee is \$15 per claim per grantee.

If appropriate, please submit a corrected conveyance document, required documents, or additional fees, within 30 days of your receipt of this notice. If the required information is not received within the 30-day timeframe, no further action will be taken, and the BLM will retain the non-refundable processing fees submitted.

If additional information is required, please contact Robert Mattson at 602 417-9565. Please include your AMC serial number(s) on all correspondence.



Rick Selbach
Acting Deputy State Director
Lands, Minerals and Energy Division

US Department of the Interior
Bureau of Land Management
1 N Central Ave Ste 800
Phoenix, AZ 85004

USPS CERTIFIED MAIL



9214 8901 9403 8382 9513 05

JERRY METZGER
9798 S 80TH ST E
BRAGGS OK 74423-5047

SENDER: COMPLETE THIS SECTION

- Complete items 1, 2, and 3. Also complete item 4 if Restricted Delivery is desired.
- Print your name and address on the reverse so that we can return the card to you.
- Attach this card to the back of the mailpiece, or on the front if space permits.

1. Article Addressed to:

DISCIASCIO VALERIE; DRISCOLL
LARRY
1020 W WICKENBURG WAY STE 7
WICKENBURG, AZ 85390-3290
AZ931 TS AMC75470

2. Article Number

(Transfer from service label)

7011 2000 0002 6863 0123

COMPLETE THIS SECTION ON DELIVERY

A. Signature

 L. Driscoll
 Agent Addressee

B. Received by (Printed Name)

SB. D. Driscoll

C. Date of Delivery

11/29/11

D. Is delivery address different from item 1?

 Yes

If YES, enter delivery address below:

 No

3. Service Type

 Certified Mail Express Mail Registered Return Receipt for Merchandise Insured Mail C.O.D.

4. Restricted Delivery? (Extra Fee)

 Yes

UNITED STATES POSTAL SERVICE

PHOENIX AZ 850

NOV 11 1994



First-Class Mail
Postage & Fees Paid
USPS
Permit No. G-10

- Sender: Please print your name, address, and ZIP+4 in this box •

BUREAU OF LAND MANAGEMENT
ARIZONA STATE OFFICE
ONE NORTH CENTRAL AVENUE
SUITE 800
PHOENIX, AZ 85004-2203



OFFICIAL COPIES: /Case Files/ /SD Read/ /Section/ /Author

November 22, 2011

In Reply Refer To:
3800 (9310) TS
AMC75470

CERTIFIED MAIL - RETURN RECEIPT REQUESTED No. 7011 2000 0002 6863 0123

DECISION

DISCIASCIO VALERIE; DRISCOLL LARRY : This decision affects those claims shown
1020 W WICKENBURG WAY STE 7 : in the block below:
WICKENBURG, AZ 85390-3290 :

AMC75470
AJAX

MINING CLAIMS
DECLARED FORFEITED

The mining claims listed above have been declared forfeited for failure to file the required maintenance fee payment or small miner's maintenance fee waiver (waiver).

Claimants are required to pay an annual non-refundable maintenance fee of \$140, or submit a waiver, on or before September 1 of each year. These requirements were established by 30 (United States Code) 28-f-k, as amended, and 43 Code of Federal Regulations (CFR) 3834 and 3835.

Our records do not show receipt of a maintenance fee payment, or waiver received on or before September 1, 2011, for the 2012 assessment year, for the claims listed above. Therefore, the claims are forfeited.

ENTERED INTO COMPUTER

12/28/2011
[Signature]

This decision does not relieve you of the liability for reclamation of all areas disturbed by your activities on lands covered by the subject mining claim(s) and/or site(s). After you complete the reclamation, you must notify the authorized officer of the appropriate surface managing agency so that the authorized officer may conduct a final site inspection and determine whether you may be released from liability.

If you fail to reclaim the land to the satisfaction of the authorized officer, the surface management agency may cite you for noncompliance under its surface management regulations.

For land administered by the Bureau of Land Management (BLM), if you fail to reclaim the land to the satisfaction of the authorized officer as required in 43 CFR Subpart 3809, BLM will issue an order of noncompliance under 43 CFR 3809.601(a). If you fail to comply with the noncompliance order, BLM may take further action under 43 CFR 3809.604. Failure to conduct reclamation is a prohibited act that may subject you to criminal penalties. See 43 CFR 3809.605(h) and 43 CFR 3809.700.

This decision may be appealed to the Interior Board of Land Appeals, Office of the Secretary, in accordance with the regulations contained in 43 CFR, Part 4, and the enclosed Form 1842-1. If an appeal is taken, your notice of appeal must be filed in this office (at the above address) within 30 days from receipt of this decision. The appellant has the burden of showing that the decision appealed from is in error.

If you wish to file a petition pursuant to regulation 43 CFR 4.21 (58 FR 4939, January 19, 1993) for a stay of the effectiveness of this decision during the time that your appeal is being reviewed by the Board, the petition for a stay must accompany your notice of appeal. A petition for a stay is required to show sufficient justification based on the standards listed below. Copies of the notice of appeal and petition for a stay **must** also be submitted to each party named in this decision and to the Interior Board of Land Appeals and to the appropriate Office of the Solicitor (see 43 CFR 4.413) at the same time the original documents are filed with this office. If you request a stay, you have the burden of proof to demonstrate that a stay should be granted.

Standards for Obtaining a Stay

Except as otherwise provided by law or other pertinent regulation, a petition for a stay of a decision pending appeal shall show sufficient justification based on the following standards:

- (1) The relative harm to the parties if the stay is granted or denied,
- (2) The likelihood of the appellant's success on the merits,
- (3) The likelihood of immediate and irreparable harm if the stay is not granted, and
- (4) Whether the public interest favors granting the stay.

Please include your AMC serial number(s) on all correspondence. If additional information is required, please call Tony Smith at 602-417-9355.

/S/ Rebecca Heick

Rebecca Heick
Group Administrator
Lands and Minerals

Enclosure

TSmith:lm:112211

SENDER: COMPLETE THIS SECTION**COMPLETE THIS SECTION ON DELIVERY**

- Complete items 1, 2, and 3. Also complete item 4 if Restricted Delivery is desired.
- Print your name and address on the reverse so that we can return the card to you.
- Attach this card to the back of the mailpiece, or on the front if space permits.

A. Signature

L.D. Driscoll Agent Addressee

B. Received by (Printed Name)

L.D. DRISCOLL

C. Date of Delivery

*1/12/2010*D. Is delivery address different from item 1? Yes

If YES, enter delivery address below:

 No

1. Article Addressed to:

L.D. Driscoll, Valerie Di Sciasio
 1020 W. Wickenburg Way #7
 Wickenburg, AZ 85390-3290
 AZ933 RE AMC75470, AMC283180

3. Service Type

 Certified Mail Express Mail Registered Return Receipt for Merchandise Insured Mail C.O.D.

4. Restricted Delivery? (Extra Fee)

 Yes

2. Article Number

(Transfer from service label)

7008 2810 0000 6280 5654

UNITED STATES POSTAL SERVICE



First-Class Mail
Postage & Fees Paid
USPS
Permit No. G-10

RECEIVED
BLM AZ STATE OFFICE

2010 JAN 13 P 2:16

PHOENIX, ARIZONA

• Sender: Please print your name, address, and ZIP+4 in this box •

BUREAU OF LAND MANAGEMENT
ARIZONA STATE OFFICE
ONE NORTH CENTRAL AVENUE
SUITE 800
PHOENIX, AZ 85004-2203

JAN 7 2010

~~JAN 07 2009~~

In Reply Refer To:
3800 (9330) RE
AMC75470, AMC283180

CERTIFIED MAIL – RETURN RECEIPT REQUESTED 7008 2810 0000 6280 5616

NOTICE

L.D. Driscoll, Valerie Di Sciaslio
1020 W. Wickenburg Way #7
Wickenburg, AZ 85390-3290

This Notice Affects Those Claims
Shown in the Block Below.

AMC75470, AMC283180
Ajax, Apache

Maintenance Fee Waiver Held for Rejection

This office received the Maintenance Fee Waiver Certification (waiver) for the above listed mining claim(s). The waiver is not properly completed and does not meet the annual filing requirements.

In accordance with 43 Code of Federal Regulations (CFR) 3835.10, the name, address, and original signatures of all owners of the mining claim must be included on the waiver form. Please correct the discrepancy as noted below.

Not all owners of the mining claim(s) have signed the document. Please obtain the missing signatures on the enclosed copy of the waiver. A Serial Register Page is enclosed listing all of the claim owners.

In order to correct the defect in the waiver, per 43 CFR 3835.93, you must provide this office with the requested information within 60 days of your receipt of this notice. If you are unable to provide this information, you have the option of paying the annual maintenance fee of \$140.00 per claim. If neither is received within the 60 day time frame, the claims will be declared forfeited and closed.

Please include your AMC serial number on all correspondence. If additional information is required, please contact Rod Ebert at 602-417-9397.

*This Notice
has been deemed
unnecessary* RE
1/22/10

RE 1/22/09
The notarized statement filed by Judie Anderson upon the death of her husband John Anderson has been reviewed. It was determined that the statement did remove John Anderson's name as an owner on the above claims. The waiver filed 5/18/09 is acceptable

Please include your AMC serial number on all correspondence. If additional information is required, please contact Rod Ebert at 602-417-9397.

Ruben A. Sanchez
Acting Group Administrator
Renewable and Mineral Resources Group

REbert:lm:010710

Is your RETURN ADDRESS completed on the reverse side?

SENDER:

- Complete items 1 and/or 2 for additional services.
- Complete items 3, 4a, and 4b.
- Print your name and address on the reverse of this form so that we can return this card to you.
- Attach this form to the front of the mailpiece, or on the back if space does not permit.
- Write "Return Receipt Requested" on the mailpiece below the article number.
- The Return Receipt will show to whom the article was delivered and the date delivered.

I also wish to receive the following services (for an extra fee):

1. Addressee's Address
2. Restricted Delivery

Consult postmaster for fee.

3. Article Addressed to:

METZGER BERTIE, JERRY
 HC 1 BOX 85
 BRAGGS, OK 74423
 AZ-933 TS AMC75470

4a. Article Number
 70082810 000062812935

4b. Service Type

<input type="checkbox"/> Registered	<input checked="" type="checkbox"/> Certified
<input type="checkbox"/> Express Mail	<input type="checkbox"/> Insured
<input type="checkbox"/> Return Receipt for Merchandise	<input type="checkbox"/> COD

7. Date of Delivery
 8-17-09

5. Received By: (Print Name)
 Jerry Metzger

8. Addressee's Address (Only if requested and fee is paid)

6. Signature: (Addressee or Agent)
 X Jerry Metzger

7008 2810 0000 6281 2935

Thank you for using Return Receipt Service.

UNITED STATES POSTAL SERVICE **ULSA OK**

First-Class Mail
Postage & Fees Paid
USPS
Permit No. G-10

17 AUG 2009 PM 3:17

• Print your name, address, and ZIP Code in this box •

RECEIVED
BLM AZ STATE OFFICE

2009 AUG 20 P 1:51

PHOENIX, ARIZONA

BUREAU OF LAND MANAGEMENT
ARIZONA STATE OFFICE AZ-933
ONE NORTH CENTRAL AVE
SUITE 800
PHOENIX, AZ 85004

427



3800 (9330) TS
AMC75470

AUG 13 2009

CERTIFIED MAIL RETURN RECEIPT REQUESTED 7008 2810 0000 6281 2935

DECISION

METZGER BERTIE, JERRY : This Decision Affects Those Claims
HC 1 BOX 85 : Shown in the Block Below
BRAGGS, OK 74423 :

AMC75473, 75474
CAUGH-AIR, LAURA ANN

Mining Claims Declared Forfeited

The mining claims listed above have been declared forfeited for failure to file the required affidavit of labor.

A small miner's maintenance fee waiver certification was received on or before September 1, 2007, requesting a waiver of the maintenance fees for the 2008 assessment year. Pursuant to regulations found at 43 CFR 3835.16 and 3835.31, an affidavit of labor must have been filed on or before December 30, 2008, along with a \$10 processing fee per claim. Failure to timely file this affidavit and fee constitutes a forfeiture of the claims (43 CFR 3835.91). Although the maintenance fees were paid for the claims on or before September 1, 2008, these fees were for the 2009 assessment year, and does not relieve the requirement to file the affidavit of labor for the 2008 assessment year, (for the time period the waiver covered), which was due on or before December 30, 2008. As noted in Debra Bender IBLA 99-193 (2001) (copy enclosed):

Upon qualifying for a waiver of the maintenance fee, Bender remained responsible for performing the required assessment work and submitting the related filings for the 1998 assessment year ... To conclude otherwise would enable a claimant who qualified for a waiver to avoid performing assessment work for the assessment year for which the waiver was granted simply by paying the maintenance fee for the following assessment year... The fact that the two – the maintenance fee payment and the completion of the

assessment work – fall on the same date does not change that one is for the ensuing year and the other is for the previous year.

Our records do not show receipt of a 2008 affidavit of labor for the mining claims listed above, and therefore the claims are declared forfeited. You will receive a refund for maintenance fees paid after December 30, 2008.

You are required to reclaim all areas disturbed by your activities on lands encompassed by your mining claim(s) and/or site(s). After you complete the reclamation, you must notify the authorized officer of the appropriate surface managing agency so that the authorized officer may conduct a final site inspection and determine whether you may be released from liability. If you fail to reclaim the land to the satisfaction of the authorized officer, the surface management agency may cite you for noncompliance under its surface management regulations.

For lands administered by the BLM, if you fail to reclaim the lands to the satisfaction of the authorized officer as required in 43 CFR Subpart 3809, BLM will issue an order of noncompliance under 43 CFR 3809.601(a). If you fail to comply with the noncompliance order, BLM may take further action under 43 CFR 3809.604. Failure to conduct reclamation is a prohibited act that may subject you to criminal penalties. See 43 CFR 3809.605(h) and 43 CFR 3809.700.

This decision may be appealed to the Interior Board of Land Appeals, Office of the Secretary, in accordance with the regulations contained in 43 CFR, Part 4 and the enclosed Form 1842-1. If an appeal is taken, your notice of appeal must be filed in this office (at the above address) within 30 days from receipt of this decision. The appellant has the burden of showing that the decision appealed from is in error.

If you wish to file a petition pursuant to regulation 43 CFR 4.21 (58 FR 4939, January 19, 1993) or 43 CFR 2804.1 for a stay of the effectiveness of this decision during the time that your appeal is being reviewed by the Board, the petition for a stay must accompany your notice of appeal. A petition for a stay is required to show sufficient justification based on the standards listed below. Copies of the notice of appeal and petition for a stay **must** also be submitted to each party named in this decision and to the Interior Board of Land Appeals and to the appropriate Office of the Solicitor (see 43 CFR 4.413) at the same time the original documents are filed with this office. If you request a stay, you have the burden of proof to demonstrate that a stay should be granted.


Standards for Obtaining a Stay

Except as otherwise provided by law or other pertinent regulation, a petition for a stay of a decision pending appeal shall show sufficient justification based on the following standards:

- (1) The relative harm to the parties if the stay is granted or denied,
- (2) The likelihood of the appellant's success on the merits,
- (3) The likelihood of immediate and irreparable harm if the stay is not granted, and

- (4) Whether the public interest favors granting the stay. If no appeal, or noncompliance, with the above occurs, this decision constitutes final administrative action of this Department as it affects the mining claims. No appeal, protest or petition for reconsideration will be entertained from this decision after the appeal period has expired.

Please include your AMC serial number(s) on all correspondence. If additional information is required, please contact Tony Smith @ 602-417-9355.



Alvin L. Burch
Group Administrator
Renewable and Mineral Resources

Enclosure

TSmith:lm:081309

Amc 75470
Amc 289270

August 6, 2007

To: United States Department of Interior
Bureau of Land Management
One North Central Avenue, Suite 800
Phoenix, Arizona 85044-4427

Ref: 3800 (AZ-933) RE AMC75470, AMC289270.

To Whom It May Concern:

Per your attached letter dated July 18/2007.

I am requesting the BLM to apply duplicate payments for Annual Maintenance Fees received for 2007 to be applied to next assessment year (2008 maintenance fee due on or Before September 1, 2007.

AMC75475 Through AMC75476,
AMC289270 Through AMC289273
Comet # 1 and Comet # 2.

Regards,
Rod Sixbey



3638 Gnarl Tree Lane
Cherry Valley, IL 61016
Ph. 815-347-7386

RECEIVED
B.L.M. AZ STATE OFFICE
2007 AUG 13 A 7:54
PHOENIX, ARIZONA

ENTERED INTO COMPUTER

8/20/07 aB



United States Department of the Interior



BUREAU OF LAND MANAGEMENT
Arizona State Office
One North Central Avenue, Suite 800
Phoenix, Arizona 85004-4427
www.blm.gov/az/

July 18, 2007

In Reply Refer To:
3800 (AZ-933) RE
AMC75470
AMC289270

CERTIFIED MAIL – RETURN RECEIPT REQUESTED

NOTICE

Rod Sixbey
3638 Gnarl Tree Ln.
Cherry Valley, Illinois 61016
CM-RRR #7006 2760 0005 5867 2829

Jerry and Bertie Metzger
Rt. 1, Box 85
Braggs, Oklahoma 74423
CM-RRR #7006 2760 0005 5867 2836

AMC75475 through AMC75476,
AMC289270 through AMC289273
Comet #1 and Comet #6

RECEIVED
B.L.M. AZ STATE OFFICE
2007 AUG 13 A 7 54
PHOENIX, ARIZONA

Notice of Duplicate Payment for Annual Maintenance Fees


According to our records, the 2007 maintenance fee payment for the above listed mining claims was paid by Jerry Metzger, on April 3, 2006, and Nancy Sixbey on August 22, 2006. BLM cannot retain duplicate maintenance fee payments for a mining claim.

We require written notification from you as to what action you would like us to take. We can refund your maintenance fee payment or it can be applied to the next assessment year (2008 maintenance fee that is due on or before September 1, 2007).

If we do not receive a response within 30 days of your receipt of this letter, or if both claimants request a refund, we will retain the payment that was received in this office first and will refund any subsequent payment(s). The case file will be noted that both payments were timely received.

Please include your AMC serial numbers on all correspondence. If additional information is required, please contact Rod Ebert at 602-417-9397.

Sincerely,



Alvin L. Burch
Group Administrator
Renewable and Mineral Resources Group

RECEIVED
B.L.M. AZ STATE OFFICE
2007 AUG 13 A 7:54
PHOENIX, ARIZONA

RE 6/25/07

July 05, 2007

In Reply Refer To:
3800 (AZ-933) RE
AMC75470
AMC289270

CERTIFIED MAIL – RETURN RECEIPT REQUESTED

NOTICE

Rod Sixbey	:	AMC75475 through AMC75476,
P.O. Box 181	:	AMC289270 through AMC289273
Congress, Arizona 85332	:	Comet #1 and Comet #6
CM-RRR #7006 2760 0005 5867 2522	:	
	:	
Jerry and Bertie Metzger	:	
P.O. Box 889	:	
Congress, Arizona 85332	:	
CM-RRR #7006 2760 0005 5867 2539	:	

Notice of Duplicate Payment for
Annual Maintenance Fees

According to our records, the 2007 maintenance fee payment for the above listed mining claims was paid by Jerry Metzger, on April 3, 2006, and Nancy Sixbey on August 22, 2006. BLM cannot retain duplicate maintenance fee payments for a mining claim.

We require written notification from you as to what action you would like us to take. We can refund your maintenance fee payment or it can be applied to the next assessment year (2008 maintenance fee that is due on or before September 1, 2007).

If we do not receive a response within 30 days of your receipt of this letter, or if both claimants request a refund, we will retain the payment that was received in this office first and will refund any subsequent payment(s). The case file will be noted that both payments were timely received.

Please include your AMC serial numbers on all correspondence. If additional information is required, please contact Rod Ebert at 602-417-9397.

Sincerely,

/s/ Alvin L. Burch

Alvin L. Burch
Group Administrator
Renewable and Mineral Resources Group

REbert:pb:06/25/07

Date: July 25, 2007

ROUTING AND TRANSMITTAL SLIP

TO: (Name, office symbol, room number, building, Agency/Post)	Initials	Date
1. Rod Ebert (AZ 933)	RWE	6/25/07
2. Alvin Burch (AZ 933)	A. Burch	7/5/07
3. Pauline Brown (AZ 933)	PBB	JUL 05 2007
4.		
5.		
6.		
7.		
8.		
9.		

Action	File	Note and Return
Approval	For Clearance	Per Conversation
As Requested	For Correction	Prepare Reply
Circulate	For Your Information	See Me
Comment	Investigate	X Signature
x Coordination	Justify	

REMARKS:

DO NOT use this form as a RECORD of approvals, concurrences, disposal, clearances, and similar actions

From: (Name, org. symbol, Agency/Post) Rod Ebert Legal Instrument Examiner, AZ933	Room No.
	Phone No. FTS x 397

OPTIONAL FORM 41 (Rev. 7/76)
Prescribed by GSA
FPMR (41 CFR) 101-11.206

SENDER: COMPLETE THIS SECTION **COMPLETE THIS SECTION ON DELIVERY**

- Complete items 1, 2, and 3. Also complete item 4 if Restricted Delivery is desired.
- Print your name and address on the reverse so that we can return the card to you.
- Attach this card to the back of the mailpiece, or on the front if space permits.

1. Article Addressed to:

Rod Sixbey
P.O. Box 181
Congress, Arizona 85332
933(RE)AMC75470, AMC289270

A. Signature Agent
X Addressee

B. Received by (Printed Name) C. Date of Delivery

D. Is delivery address different from item 1? Yes
 If YES, enter delivery address below: No

3. Service Type

Certified Mail Express Mail
 Registered Return Receipt for Merchandise
 Insured Mail C.O.D.

4. Restricted Delivery? (Extra Fee) Yes


2. Article Number (Transfer from service label) **7006 2760 0005 5867 2522**

PS Form 3811, February 2004 Domestic Return Receipt 102595-02-M-1540

85332+0181 8003 |||||

CERTIFIED MAIL

UNITED STATES
 DEPARTMENT OF THE INTERIOR
 Bureau of Land Management
 Arizona State Office
 N. Central Avenue, Suite 800
 Phoenix, AZ 85004-4427



7006 2760 0005 5867 2522

RECEIVED
 BUREAU OF
 LAND MANAGEMENT

2007 JUL 10 1:50

U.S. OFFICIAL MAIL
 \$ 05.210
 MAILED FROM ZIP CODE 85004

OFFICIAL BUSINESS
 PENALTY FOR PRIVATE USE \$300

[Faint circular postmark]

Rod Sixbey
P.O. Box 181
Congress, Arizona 85332

[Handwritten signature]

NIXIE 850 5E 1 40 07/10/07

RETURN TO SENDER
 ATTEMPTED - NOT KNOWN
 UNABLE TO FORWARD

RC: 85004442700 *1779-04757-10-31

850044427

|||||

8500444270
 41779-04758-10-01
 RETURN TO SENDER
 ATTEMPTED - NOT KNOWN
 UNABLE TO FORWARD
 850 48 1
 90 07/10/07

Jerry and Bertie Metzger
P.O. Box 889
Congress, Arizona 85332

MS 7/9/07



UNITED STATES
 DEPARTMENT OF THE INTERIOR
 Bureau of Land Management
 Arizona State Office
 N. Central Avenue, Suite 800
 Phoenix, AZ 85004-4427

2006 2760 0005 5867 2539
 BUREAU OF LAND MANAGEMENT
 RECEIVED
 2007 JUL 12 11:10



CERTIFIED MAIL

SENDER: COMPLETE THIS SECTION

- Complete items 1, 2, and 3. Also complete item 4 if Restricted Delivery is desired.
- Print your name and address on the reverse so that we can return the card to you.
- Attach this card to the back of the mailpiece, or on the front if space permits.

1. Article Addressed to:
Jerry and Bertie Metzger
P.O. Box 889
Congress, Arizona 85332
933(RE)AMC75470, AMC289270

2. Article Number
(Transfer from service label)

COMPLETE THIS SECTION ON DELIVERY

A. Signature
X 06 JUL 07 PM 2 Agent Addressee

B. Received by (*Printed Name*) C. Date of Delivery

D. Is delivery address different from item 1? Yes
 If YES, enter delivery address below: No

3. Service Type
 Certified Mail Express Mail
 Registered Return Receipt for Merchandise
 Insured Mail C.O.D.

4. Restricted Delivery? (*Extra Fee*) Yes

7006 2760 0005 5867 2539



United States Department of the Interior



BUREAU OF LAND MANAGEMENT

Arizona State Office

One North Central Avenue, Suite 800

Phoenix, Arizona 85004-4427

www.blm.gov/az/

AMC 75470
AMC 289270

July 18, 2007

In Reply Refer To:
3800 (AZ-933) RE
AMC75470
AMC289270

CERTIFIED MAIL - RETURN RECEIPT REQUESTED

NOTICE

Rod Sixbey
3638 Gnarl Tree Ln.
Cherry Valley, Illinois 61016
CM-RRR #7006 2760 0005 5867 2829

AMC75475 through AMC75476,
AMC289270 through AMC289273
Comet #1 and Comet #6

Jerry and Bertie Metzger
Rt. 1, Box 85
Braggs, Oklahoma 74423
CM-RRR #7006 2760 0005 5867 2836

RECEIVED
B.L.M. AZ STATE OFFICE
2007 AUG 13 A 7:49
PHOENIX, ARIZONA

Notice of Duplicate Payment for Annual Maintenance Fees

According to our records, the 2007 maintenance fee payment for the above listed mining claims was paid by Jerry Metzger, on April 3, 2006, and Nancy Sixbey on August 22, 2006. BLM cannot retain duplicate maintenance fee payments for a mining claim.

We require written notification from you as to what action you would like us to take. We can refund your maintenance fee payment or it can be applied to the next assessment year (2008 maintenance fee that is due on or before September 1, 2007).

If we do not receive a response within 30 days of your receipt of this letter, or if both claimants request a refund, we will retain the payment that was received in this office first and will refund any subsequent payment(s). The case file will be noted that both payments were timely received.

Please apply the one payment to the next year (2008).
Jerry Metzger and Bertie Metzger.

SENDER: COMPLETE THIS SECTION

- Complete items 1, 2, and 3. Also complete item 4 if Restricted Delivery is desired.
- Print your name and address on the reverse so that we can return the card to you.
- Attach this card to the back of the mailpiece, or on the front if space permits.

1. Article Addressed to: **JUL 18 2007**

Jerry and Bertie Metzger
Rt. 1, Box 85
Braggs, Oklahoma 74423
933(RE) AMC75470, AMC289270

2. Article Number
(Transfer from service label),**7006 2760 0005 5867 2836****COMPLETE THIS SECTION ON DELIVERY**

A. Signature

X Bertie Metzger Agent Addressee

B. Received by (Printed Name)

Bertie Metzger

C. Date of Delivery

D. Is delivery address different from item 1?

 Yes

If YES, enter delivery address below:

 No


3. Service Type

 Certified Mail Express Mail Registered Return Receipt for Merchandise Insured Mail C.O.D.

4. Restricted Delivery? (Extra Fee)

 Yes

UNITED STATES POSTAL SERVICE



First-Class Mail
Postage & Fees Paid
USPS
Permit No. G-10

21 JUL 2007 PM 6 T

• Sender: Please print your name, address, and ZIP+4 in this box •

AZ
933

U.S. DEPARTMENT OF THE INTERIOR
BUREAU OF LAND MANAGEMENT
ARIZONA STATE OFFICE
ONE NORTH CENTRAL AVE. SUITE 800
PHOENIX, ARIZONA 85004-4427

ARIZONA
STATE OFFICE
PHOENIX, ARIZONA

2001 JUL 24 P 1:28

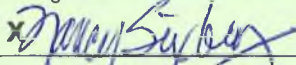
RECEIVED
BUREAU OF
LAND MANAGEMENT



SENDER: COMPLETE THIS SECTION**COMPLETE THIS SECTION ON DELIVERY**

- Complete items 1, 2, and 3. Also complete item 4 if Restricted Delivery is desired.
- Print your name and address on the reverse so that we can return the card to you.
- Attach this card to the back of the mailpiece, or on the front if space permits.

A. Signature


 Agent Addressee

B. Received by (Printed Name)

C. Date of Delivery

7.28.07

1. Article Addressed to: JUL 18 2007

Rod Sixbey
3638 Gnari Tree Ln.
Cherry Valley, Illinois 61016
933(RE) AMC75470, AMC289270

D. Is delivery address different from item 1? Yes
 If YES, enter delivery address below: No

3. Service Type

 Certified Mail Express Mail Registered Return Receipt for Merchandise Insured Mail C.O.D.

4. Restricted Delivery? (Extra Fee)

 Yes

2. Article Number

(Transfer from service label)

7006 2760 0005 5867 2829

UNITED STATES POSTAL SERVICE

PERMITS IL 600

28 JUL 2007 PM 9 T



- Sender: Please print your name, address, and ZIP+4 in this box •

AZ
933

U.S. DEPARTMENT OF THE INTERIOR
BUREAU OF LAND MANAGEMENT
ARIZONA STATE OFFICE
ONE NORTH CENTRAL AVE. SUITE 800
PHOENIX, ARIZONA 85004-4427



PC 7/17/07

July 18, 2007

In Reply Refer To:
3800 (AZ-933) RE
AMC75470
AMC289270

CERTIFIED MAIL – RETURN RECEIPT REQUESTED

NOTICE

Rod Sixbey	:	AMC75475 through AMC75476,
3638 Gnarl Tree Ln.	:	AMC289270 through AMC289273
Cherry Valley, Illinois 61016	:	Comet #1 and Comet #6
CM-RRR #7006 2760 0005 5867 2829	:	
	:	
Jerry and Bertie Metzger	:	
Rt. 1, Box 85	:	
Braggs, Oklahoma 74423	:	
CM-RRR #7006 2760 0005 5867 2836	:	

Notice of Duplicate Payment for
Annual Maintenance Fees

According to our records, the 2007 maintenance fee payment for the above listed mining claims was paid by Jerry Metzger, on April 3, 2006, and Nancy Sixbey on August 22, 2006. BLM cannot retain duplicate maintenance fee payments for a mining claim.

We require written notification from you as to what action you would like us to take. We can refund your maintenance fee payment or it can be applied to the next assessment year (2008 maintenance fee that is due on or before September 1, 2007).

If we do not receive a response within 30 days of your receipt of this letter, or if both claimants request a refund, we will retain the payment that was received in this office first and will refund any subsequent payment(s). The case file will be noted that both payments were timely received.

Please include your AMC serial numbers on all correspondence. If additional information is required, please contact Rod Ebert at 602-417-9397.

Sincerely,

/s/ Alvin L. Burch

Alvin L. Burch
Group Administrator
Renewable and Mineral Resources Group

REbert:pb:07/17/07

Date: July 17, 2007

ROUTING AND TRANSMITTAL SLIP

TO: (Name, office symbol, room number, building, Agency/Post)	Initials	Date
1. Rod Ebert (AZ 933)	RE	7/17/07
2. Alvin Burch (AZ 933)	A. Burch	7/18/07
3. Pauline Brown (AZ 933)	PB	JUL 18 2007
4.		
5.		
6.		
7.		
8.		
9.		

Action	File	Note and Return
Approval	For Clearance	Per Conversation
As Requested	For Correction	Prepare Reply
Circulate	For Your Information	See Me
Comment	Investigate	X Signature
x Coordination	Justify	

REMARKS:

DO NOT use this form as a RECORD of approvals, concurrences, disposal, clearances, and similar actions

From: (Name, org. symbol, Agency/Post) Rod Ebert Legal Instrument Examiner, AZ933	Room No.
	Phone No. FTS x 397

OPTIONAL FORM 41 (Rev. 7/76)
Prescribed by GSA
FPMR (41 CFR) 101-11.206



United States Department of the Interior
BUREAU OF LAND MANAGEMENT

Arizona State Office
One North Central Avenue
Phoenix, AZ 85004
www.az.blm.gov



TAKE PRIDE
IN AMERICA

In Reply Refer To:
3833 (AZ-933) AB
AMC 75470
AMC 289270

NOV 22 2005

CERTIFIED MAIL RETURN RECEIPT REQUESTED No. 7005 1160 0003 7583 2345

NOTICE

Mr. Rod Sixbey	:	AMC 75475 - 75476
PO Box 81	:	AMC 289270 - 289273
Congress, AZ 85332	:	Comet #1 – Comet #6

Transfer of Interest Held for Rejection

On August 23, 2005, this office received a quit claim deed transferring six mining claims (AMC 75475, AMC 75476, and AMC 289270 thru AMC 289273) from Jack Culp to Rod Sixbey and Rick D'Agostino. This transfer of interest is being held for rejection because the required service charge of \$5.00 per claim, per transferee was not paid.

In accordance with 43 CFR 3833.32 (c) each transferee must pay a non-refundable service charge of \$5 per claim. (Please note that as of November 7, 2005, this fee has increased to \$10 per claim, per transferee, however, because we received your document prior to November 7, 2005, the old fees will apply to this transfer.) To transfer six claims to two individuals the total amount due is \$60. We did receive a payment of \$5; therefore, the remaining \$55 is due. Per 43 CFR 3830.94, you are allowed 30 days from the receipt of this notice to pay the total amount due. If the funds are not received within the specified timeframe the transfer will not be processed.

Please note that AMC 289270 thru AMC 289273 is owned by Jack and Laura Culp. With this quit claim deed we will only transfer the interest of Jack Culp. Laura Culp will remain on the claims as an owner. In order to transfer Laura's interest we would need her name on the line as a grantor, as well as her notarized signature at the bottom.

Please include your AMC serial number(s) on all correspondence. If additional information is required, please contact Amy Bunda at (602) 417-9334.

Amy J. Garcia

Ivy J. Garcia
Group Administrator,
Lands/Minerals Adjudication and Withdrawals

SENDER: COMPLETE THIS SECTION

- Complete items 1, 2, and 3. Also complete item 4 if Restricted Delivery is desired.
- Print your name and address on the reverse so that we can return the card to you.
- Attach this card to the back of the mailpiece, or on the front if space permits.

1. Article Addressed to: **NOV 22 2005**

**MR. ROD SIXBEY
 BOX 81
 CONGRESS, AZ 85332
 933(AB) AMC 75470; 289270**

2. Art
(Tra

PS Fo

COMPLETE THIS SECTION ON DELIVERY

A. Signature Agent
 Rod Sixbey Addressee

B. Received by (Printed Name) C. Date of Delivery
 12-2-05

D. Is delivery address different from item 1? Yes
 If YES, enter delivery address below: No

Box 181

3. Service Type
 Certified Mail Express Mail
 Registered Return Receipt for Merchandise
 Insured Mail C.O.D.

4. Restricted Delivery? (Extra Fee) Yes

SENDER: COMPLETE THIS SECTION

- Complete items 1, 2, and 3. Also complete item 4 if Restricted Delivery is desired.
- Print your name and address on the reverse so that we can return the card to you.
- Attach this card to the back of the mailpiece, or on the front if space permits.

1. Article Addressed to:

Mr. Robert D. Mc Coy Attorney
2001 West Wickenburg Way Ste 1
Wickenburg, AZ 85390
AMC 75470,283180 (957) DM

2. Article Number (Copy from service label)

7000150000001233 4423

COMPLETE THIS SECTION ON DELIVERY

A. Received by (Please Print Clearly) B. Date of Delivery

10-10-44

C. Signature

X J.D. Fowler

 Agent
 Addressee

 D. Is delivery address different from item 1? Yes
 If YES, enter delivery address below: No

3. Service Type

 Certified Mail Express Mail
 Registered Return Receipt for Merchandise
 Insured Mail C.O.D.
4. Restricted Delivery? (Extra Fee) Yes

UNITED STATES POSTAL SERVICE



First-Class Mail
Postage & Fees Paid
USPS
Permit No. G-10

- Sender: Please print your name, address, and ZIP+4 in this box •

BUREAU OF LAND MANAGEMENT
ARIZONA STATE OFFICE
222 NORTH CENTRAL AVENUE
PHOENIX, AZ 85004-2203

2



OFFICIAL COPIES /CF/ /SD READ/ /GROUP/ /SECTION/ /AUTHOR/

*AM 10/15/01
Hyde 9/15/01*

3800(957) DDM
A MC 75470
A MC 283180

OCT 05 2001

Certified Mail - Return Receipt Requested

Mr. Robert D. Mc Coy, Attorney
2001 West Wickenburg Way Suite 1
Wickenburg, AZ 85390

Dear Mr. Mc Coy:

On March 27, 2001, your letter and two quitclaim deeds were received by the Bureau of Land Management (BLM), for AMC 75470 Ajax, and AMC 283180 Apache. You stated in your letter that after an inspection of the BLM records, you had learned that A. V., and Rowena Moore, were still shown as co-owners of the Ajax claim.

Your letter stated that upon Mr. Moore's death that his interest in the Ajax claim passed to his wife, Rowena Moore. You included a copy of a Deed recorded in Yavapai County on September 9, 1976, showing transfer of interest in five mining claims from Mrs. Moore to Jack Culp. Your letter stated that this was approximately 25 years ago and that the BLM had not removed her name as co-owner of the Ajax claim.

After an inspection of the September 9, 1976 document, you were contacted on May 8, 2001 to inform you that the Ajax mining claim was not listed on the transfer from Mrs. Moore to Jack Culp. Therefore, the transfer of the Ajax claim could not be processed. At that time, you requested that the transfer for AMC 283180 be processed showing the transfer of the Apache claim from Robert Culp to Mineco Inc., this was done. You also requested additional time to obtain the proper documents to complete the transfer of the Ajax claim from Mrs. Moore to Robert Culp. On August 29, 2001 a request for more time was made, and more time was allowed.

In a telephone call on October 3, 2001, you stated that you were unable to, and it would take some time, to get the required documents needed to process the transfer of interest for the Ajax claim from Mrs. Moore to Jack Culp. Therefore, the transfer from Jack and Laura Culp to Mineco, Inc. cannot be processed as requested for the Ajax mining claim. If at a later date you are able to obtain the proper transfer documents, please submit the document with \$5 for the transfer.

A refund of the \$5.00 received on March 28, 2001 will be authorized. Please allow approximately four to six weeks for the refund. If additional information is required, please call Dorie Morrison at (602) 417-9355.

Sincerely,

/s/ Mary B. Hyde

Ivy J. Garcia
Group Administrator
Lands and Minerals Adjudication

SENDER: Complete items 1 and 2 when additional services are desired, and complete items 3 and 4.

Put your address in the "RETURN TO" Space on reverse side. Failure to do this will prevent this card from being returned to you. The return receipt will provide you the name of the person delivered to and the date of delivery. For additional fees the following services are available. Consult postmaster for fees and check box(es) for additional service(s) requested.

1. Show to whom delivered, date, and addressee's address. 2. Restricted Delivery
(Extra charge) (Extra charge)

3. Article Addressed to:

Jack J. Culp
P.O. Box 445
Yarnell, AZ 85362
A MC 289272 (922-SR) 90-POL-22

4. Article Number

764420

Type of Service:

- Registered Insured
 Certified COD
 Express Mail Return Receipt
for Merchandise

Always obtain signature of addressee
or agent and DATE DELIVERED.

5. Signature — Address

X

6. Signature — Agent

X

7. Date of Delivery

10-27-89

8. Addressee's Address (ONLY if
requested and fee paid)

UNITED STATES POSTAL SERVICE

OFFICIAL BUSINESS

SENDER INSTRUCTIONS

Print your name, address and ZIP Code in the space below.

- Complete items 1, 2, 3, and 4 on the reverse.
- Attach to front of article if space permits, otherwise affix to back of article.
- Endorse article "Return Receipt Requested" adjacent to number.



PENALTY FOR PRIVATE
USE, \$300

**RETURN
TO**

Print Sender's name, address, and ZIP Code in the space below.

Bureau of Land Management

Arizona State Office (922)

P. O. Box 16563

Phoenix, Arizona 85011



United States Department of the Interior

BUREAU OF LAND MANAGEMENT ARIZONA STATE OFFICE

P.O. Box 16563
5707 N. 7th Street
Phoenix, Arizona 85011

(602) 241-5550



IN REPLY REFER TO:
A MC 75470
(921-ljc)

September 30, 1988

Mr. Jack Culp
PO Box 4
Yarnell, Arizona 85362

NOTICE TO MINING CLAIMANTS

Your annual filing of an affidavit of assessment work or notice of intention to hold received in this office did not contain all of the correct Bureau of Land Management serial numbers assigned to each claim.

Below are the names of the claims, serial numbers erroneously listed on the affidavit and the correct serial numbers according to our records:

<u>Name of Claims</u>	<u>Incorrect Serial Numbers</u>	<u>Correct Serial Numbers</u>
Hidden Treasure	A MC 75470	A MC 75471

Our records for the claim(s) have been updated to show receipt of the required annual filing for 1988.

The regulations under 43 CFR Subpart 3833 state: "Citing the serial number shall comply with the requirement in the Act to file an additional description of the claim."

To receive proper credit in the future, in addition to naming each claim on the affidavit, always include the correct serial numbers assigned to each of the mining claims, mill or tunnel sites.

Sincerely,

Thomas E. Reitzmeyer
Mining Claims Section

January 14, 1980

Mr. Jack J. Culp
P. O. Box 4
Wikieup, Arizona 85360

Dear Mr. Culp:

This letter is to identify the serial numbers we have assigned to your mining claim location notices filed in this office on October 15, 1979.

<u>Serial Number</u>	<u>Name of Claim</u>
A MC 75470	Ajax
A MC 75471	Hidden Treasure
A MC 75472	Terminal
A MC 75473	Caugh-Air
A MC 75474	Laura Ann
A MC 75475 thru A MC 75476	Comet #1 thru #2

Please refer to the claim names and the serial numbers in any future correspondence.

Sincerely yours,

Theresa A. Carmack

Chief, Branch of Records
and Data Management

Enclosure:
Regulations 43 CFR 3833

BAhearn:sp

NOTICE!!

These documents have been scanned!

Do not place un-scanned documents beneath this notice!

Do not remove this notice from this file!

GPO Jacket No. 560-102
Print Order 61549
Rise Business Services, LLC
Job=AZ15 9/11/2019



Box Number= AZ15241



Claim Begin-End: AMC075470-AMC075476

3 Transfers



AZ15241-1

AMC075470-AMC078902

When recorded, mail to:

Name: John Anderson

Address: 860 Fairfield N.W.

Deming NM

City/State/Zip Code: 88030

THIS IS A CONFORMED COPY OF INSTRUMENT
RECORDED ON DATE 9-12-06 TIME 10:27
IN BOOK 4434 PAGE 529

ANA WAYMAN-TRUJILLO, RECORDER
[Signature] DEPUTY

AMC 75470

Space above this line for Recorder's use

QUITCLAIM DEED

KNOW ALL MEN BY THESE PRESENTS:

That I(we), MINECO, INC. an Arizona Corporation,
the undersigned, for the consideration of Ten Dollars (\$10.00), and other valuable considerations, do
hereby release, remise, and forever quitclaim unto John Anderson and
Judie Anderson H/W

all right, title and interest in that certain Property situated in Yavapai County,
State of Arizona, and described as follows:

AJAX unpatented lode mining claim AMC No. 75470
Apache Mill Site unpatented mining claim AMC#283186
Sec. 25 + 36 T10N R5W

ENTERED IN COMPUTER

[Signature]

NO TRANSFER FEE NECESSARY
EXEMPT UNDER ARS 11-1124 A-6

PHOENIX, ARIZONA

RECEIVED
B.L.M. AZ STATE OFFICE
SEP 18 A 9:52

IN WITNESS WHEREOF, I(we) have hereunto set my(our) hand(s) and seal this 11 day of

Sept. 2006.

MINECO, INC.


Print Name of Releasor

[Signature] President
Signature of Releasor

Print Name of Releasor

State of Arizona

County of Yavapai



On this 11 day of Sept, 2006, before me, the undersigned Notary
Public, personally appeared James McLennan, acting as president of Mineco inc

known to me to be the individual(s) who executed the foregoing instrument and acknowledged the same
to be his(her)(their) free act and deed.

My Commission Expires: 10-21-09

[Signature]
Notary Public

1-2
\$20

FEE
\$5
\$8
\$5
\$1
14

11

Page - 1

ARIZONA ASSOCIATION OF MINING DISTRICTS
FAX TRANSMISSION SHEET

Sent to: BLM Page 1 of 2

ATTENTION: TINA

At Fax Number: 602-417-9314

Telephone Number: _____

Sent By: Les Bender

ARIZONA ASSOCIATION of MINING DISTRICTS:
WEAVER MINING DISTRICT. Est. 1863

From Fax Number: (928) - 427- 3820

Telephone Number: (928) - 427 - 6344

Address: 2200 N. Highway 89, P.O.Box 955, Congress, Arizona 85332

RECEIVED
B.L.M. AZ STATE OFFICE
2006 SEP 18 A 9:52
PHOENIX, ARIZONA

TINA
Message: Please enter the Quitclaim
into your records and bill the
charge to: A.A.M.D Acct # 9580
thanks Les

Time Sent 09:00 Date Sent 9-18-06

WEAVER MINING DISTRICT
Established 1863
2200 Hwy 89, P.O.Box 955
Congress, Az., 85332

ARIZONA ASSOCIATION
of
MINING DISTRICTS

Telephone (928) 427-6344
Fax: (928) 427-3820

United States Department of the Interior
Bureau of Land Management
 BUSINESS & SUPPORT SVCS DIV
 ONE N CENTRAL AVE SUITE 800
 PHOENIX, AZ 85004 -4427
 Phone: (602) 417-9200

Receipt

No: 1359185

Transaction #: 1404681	
Date of Transaction: 09/18/2006	
CUSTOMER:	WEAVER MINING DI BOX 955 CONGRESS,AZ 85332

LINE #	QTY	DESCRIPTION	REMARKS	UNIT PRICE	TOTAL
1	1.00	LOCATABLE MINERALS / MINING CLAIMS-NOT NEW-UNADJUD,ONE AUTH NO. ONLY / MINING CLAIM MONEY RECEIVED (455) CASES: AMC283180/\$20.00	TRF/1	- n/a -	20.00
TOTAL:					\$20.00

PAYMENT INFORMATION			
1	AMOUNT:	\$20.00	POSTMARKED: N/A
	TYPE:	DDA	RECEIVED: 09/18/2006
	DDA NO:	9580	
	BALANCE:	\$95.43	
	NAME:	BENDER, LES	

REMARKS

This receipt was generated by the automated BLM Collections and Billing System and is a paper representation of a portion of the official electronic record contained therein.

United States Department of the Interior
 Bureau of Land Management
 BUSINESS & SUPPORT SVCS DIV
 ONE N CENTRAL AVE
 PHOENIX, AZ 85004 -2203
 Phone: (602) 417-9200

AMC 75470

Receipt

No:

1272929

Transaction #: 1316411	
Date of Transaction: 04/27/2006	
CUSTOMER:	WEAVER MINING DI BOX 955 CONGRESS,AZ 85332

LINE #	QTY	DESCRIPTION	REMARKS	UNIT PRICE	TOTAL
1	1.00	LOCATABLE MINERALS / MINING CLAIMS-NOT NEW-UNADJUD,ONE AUTH NO. ONLY / MINING CLAIM MONEY RECEIVED (455) CASES: AMC75471/\$80.00	TRF (4)	- n/a -	80.00
TOTAL:					\$80.00

PAYMENT INFORMATION					
1	AMOUNT:	\$80.00	POSTMARKED:	N/A	
	TYPE:	DDA	RECEIVED:	04/27/2006	
	DDA NO:	9580			
	BALANCE:	\$117.66			
	NAME:	BENDER, LES			

REMARKS

This receipt was generated by the automated BLM Collections and Billing System and is a paper representation of a portion of the official electronic record contained therein.

When recorded, mail to:

Name: Jerry Metzger
Address: Rt 1 Box 85
Briggs, OK 74423
City/State/Zip Code: _____

THIS IS A CONFORMED COPY OF INSTRUMENT
RECORDED ON DATE 4/20/06 TIME 9:19
IN BOOK 4384 PAGE 771
ANA WAYMAN-TRUJILLO, RECORDER

Juan Jordan DEPUTY

Space above this line for Recorder's use

QUITCLAIM DEED

KNOW ALL MEN BY THESE PRESENTS: JACK J. CULP + LAURA A. CULP

That I(we), Jack J. Culp & Laura A. Culp
the undersigned, for the consideration of Ten Dollars (\$10.00), and other valuable considerations, do
hereby release, remise, and forever quitclaim unto
Jerry F. & Bertie F. Metzger

all right, title and interest in that certain Property situated in Yavapai County,
State of Arizona, and described as follows:

AMC 75471	Hidden Treasure	BK 147 Pg 311
AMC 75472	Terminal	BK 129 Pg 354
AMC 75473	Caugh-oir	BK 135 Pg 121
AMC 75474	Laura Ann	BK 134 Pg 425

RECEIVED
BUREAU OF
LAND MANAGEMENT
2006 APR 27 P 2:00
ARIZONA
STATE OFFICE
PHOENIX, ARIZONA

EXEMPT AKS 11-1134
A-6

IN WITNESS WHEREOF, I(we) have hereunto set my(our) hand(s) and seal this 2ND day of NOV. 2005

JACK J. Culp

Print Name of Releasor

LAURA A. Culp

Print Name of Releasor

Jack J. Culp

Signature of Releasor

Laura A. Culp

Signature of Releasor

Print Name of Witness (if required by State Laws)

Signature of Witness (if required by State Laws)

Print Name of Witness (if required by State Laws)

Signature of Witness (if required by State Laws)

Laura Culp Not Listed AS owner of
Claims. AB

ENTERED INTO COMPUTER

7/17/06 AB

State of ARIZONA)
County of YAVAPAI) ss.

ACKNOWLEDGMENT

On this 51 day of March 2006, before me, the undersigned Notary Public, personally appeared JACK + LAURA Culp

known to me to be the individual(s) who executed the foregoing instrument and acknowledged the same to be his(her)(their) free act and deed.

My Commission Expires: 10-21-09 Les Bender
Notary Public



ARIZONA
STATE OFFICE
PHOENIX, ARIZONA

2006 APR 27 P 2:00

RECEIVED
BUREAU OF
LAND MANAGEMENT

United States Department of the Interior
 Bureau of Land Management
 BUSINESS & SUPPORT SVCS DIV
 ONE N CENTRAL AVE
 PHOENIX, AZ 85004 -2203
 Phone: (602) 417-9200

AMC 289270
 Receipt 75470

No: 1258128

Transaction #: 1301148	
Date of Transaction: 04/03/2006	
CUSTOMER:	JERRY METZGER RT 1 BOX 85 BRAGGS, OK 74423

LINE #	QTY	DESCRIPTION	REMARKS	UNIT PRICE	TOTAL
1	4.00	LOCATABLE MINERALS / MINING CLAIMS-NOT NEW-UNADJUD, ONE AUTH NO. ONLY / MINING CLAIM MONEY RECEIVED (455) CASES: AMC289270/\$10.00, AMC289271/\$10.00, AMC289272/\$10.00, AMC289273/\$10.00	TRF (4)	- n/a -	40.00
2	1.00	LOCATABLE MINERALS / MINING CLAIMS-NOT NEW-UNADJUD, ONE AUTH NO. ONLY / MINING CLAIM MONEY RECEIVED (455) CASES: AMC75475/\$1250.00	MAINT 2006 (10) 2007	- n/a -	1250.00
TOTAL:					\$1,290.00

PAYMENT INFORMATION			
1	AMOUNT:	\$1,100.00	POSTMARKED: N/A
	TYPE:	CHECK	RECEIVED: 04/03/2006
	CHECK NO:	9381	
	NAME:	METZGER, JERRY RT 1 BOX 85 BRAGGS OK 74423	
2	AMOUNT:	\$190.00	POSTMARKED: N/A
	TYPE:	CHECK	RECEIVED: 04/03/2006
	CHECK NO:	8	
	NAME:	BENDER, LES P O BOX 608 CONGRESS AZ 85332	

REMARKS

This receipt was generated by the automated BLM Collections and Billing System and is a paper representation of a portion of the official electronic record contained therein.

2 transfers to 2 people = \$120. \$80 short. contacted Metzger -
 sent in additional \$80. JB

When recorded, mail to:

Name: Terry Metzger

Address: P.O. Box 889

Congress, AZ 85332

City/State/Zip Code: _____

THIS IS A CONFORMED COPY OF INSTRUMENT

RECORDED ON DATE 3-30-06 TIME 2:41

IN BOOK 4379 PAGE 557

ANA WAYMAN-TRUJILLO, RECORDER

C. Andis

DEPUTY

Space above this line for Recorder's use


QUITCLAIM DEED

KNOW ALL MEN BY THESE PRESENTS:

That I (we), Rick D'Agostino
the undersigned, for the consideration of Ten Dollars (\$10.00), and other valuable considerations, do hereby release, remise, and forever quitclaim unto JERRY + Bertie Metzger

all right, title and interest in that certain Property situated in YAVAPAI County, State of ARIZONA, and described as follows:

the unpatented Comet #1 thru Comet #6
AMC # 75475, AME # 75476 and AMC # 28970 thru
289273



RECEIVED
B.L.M. AZ STATE OFFICE
2006 APR - 3 P 2:15
PHOENIX, ARIZONA

IN WITNESS WHEREOF, I (we) have hereunto set my (our) hand(s) and seal this Dec 18 2005 day of

Rick D'Agostino
Print Name of Releasor

[Signature]
Signature of Releasor

State of Arizona
County of Yavapai

ACKNOWLEDGMENT

On this 5 day of December, 2005, before me, a Notary Public, personally appeared Rick D'Agostino

ENTERED INTO COMPUTER
10/23/06

known to me to be the individual(s) who executed the foregoing instrument and acknowledged the same to be his (her) (their) free act and deed.

My Commission Expires: 29 May 07 Charles E. Gregory

also

When recorded, mail to:

Name: TERRY Metzger

Address: RT 1 Box 85

BRAGGS, OK 74423

City/State/Zip Code: _____

THIS IS A CONFORMED COPY OF INSTRUMENT
RECORDED ON DATE 3-30-06 TIME 2:41
IN BOOK 4379 PAGE 556
ANA WAYMAN TRUJILLO, RECORDER
C. Audi DEPUTY

Space above this line for Recorder's use

QUITCLAIM DEED

KNOW ALL MEN BY THESE PRESENTS:

That I (we), LAURA Culp,
the undersigned, for the consideration of Ten Dollars (\$10.00), and other valuable considerations, do
hereby release, remise, and forever quitclaim unto TERRY + BERTIE Metzger

all right, title and interest in that certain Property situated in YAVAPAI County,
State of ARIZONA, and described as follows:

The unpatented Comet #1 thru Comet #6
AMC# 75475 + AMC# 75476 AND
AMC# 289270 thru #289273

RECEIVED
B.L.M. AZ STATE OFFICE
2006 APR - 3 P 2:11
PHOENIX, ARIZONA

fee exempt under ARS 11-1134
A-6


IN WITNESS WHEREOF, I (we) have hereunto set my (our) hand(s) and seal this 27 day of
MARCH 2006.

LAURA A. Culp
Print Name of Releasor

Laura A Culp
Signature of Releasor

State of ARIZONA

County of YAVAPAI



On this 27 day of March 2006, before me, the undersigned Notary
Public, personally appeared LAURA A. Culp

ENTERED INTO COMPUTER
6/20/06

known to me to be the individual(s) who executed the foregoing instrument and acknowledged the same
to be his (her) (their) free act and deed.

My Commission Expires: 10-21-09

[Signature]
Notary Public

2/50

14
Ca

6-6-06

attention Amie Bunda,

Enclosed is CK # 6973 for \$80.00.
for additional payment.
AMC claimer

25475
25476
28270
28271
28272
28273

Thank you!

Bertie Metzger

Re #1 Box 85

Bragg, Ok. 74423-9731

918-487-5796

PHOENIX, ARIZONA

2006 JUN 10 A 2:03

RECEIVED
B.L.M. AZ STATE OFFICE

United States Department of the Interior
Bureau of Land Management
 BUSINESS & SUPPORT SVCS DIV
 ONE N CENTRAL AVE
 PHOENIX, AZ 85004 -2203
 Phone: (602) 417-9200

Receipt

No:

1297405

Transaction #: 1341689	
Date of Transaction: 06/12/2006	
CUSTOMER:	JERRY METZGER RR 1 BOX 85 BRAGGS,OK 74423-9731

LINE #	QTY	DESCRIPTION	REMARKS	UNIT PRICE	TOTAL
1	1.00	LOCATABLE MINERALS / MINING CLAIMS-NOT NEW-UNADJUD,ONE AUTH NO. ONLY / MINING CLAIM MONEY RECEIVED (455) CASES: AMC75475/\$80.00	SUPPLMENTAL PAYMENT TRANSFERS (6)	- n/a -	80.00
TOTAL:					\$80.00

PAYMENT INFORMATION					
1	AMOUNT:	\$80.00	POSTMARKED:	06/07/2006	
	TYPE:	CHECK	RECEIVED:	06/09/2006	
	CHECK NO:	6973			
	NAME:	METZGER, BERTIE F RR 1 BOX 85 BRAGGS OK 74423 9731			

REMARKS

AMC #'S ON CHECK - 75475,75476,28271,28272,28273

This receipt was generated by the automated BLM Collections and Billing System and is a paper representation of a portion of the official electronic record contained therein.

Amc 75470
Amc 289270

When recorded, mail to:

Name: Rod Sixbey

Address: CONGRESS AVE
PO Box 181 85732

City/State/Zip Code: _____

THIS IS A CONFORMED COPY OF INSTRUMENT
RECORDED ON DATE 8-19-05 TIME 10:20
IN BOOK 4300 PAGE 707-2 pp
ANA WAYMAN-TRUJILLO, RECORDER
C. Andis DEPUTY

Space above this line for Recorder's use

FEE
\$5
\$8
\$5
\$1
\$14

QUITCLAIM DEED

KNOW ALL MEN BY THESE PRESENTS:

That I(we), JACK Culp,
the undersigned, for the consideration of Ten Dollars (\$10.00), and other valuable considerations, do
hereby release, remise, and forever quitclaim unto Rod Sixbey + Rick
D'Agostino

all right, title and interest in that certain Property situated in YAVAPAI County,
State of ARIZONA, and described as follows:

the unpatented Comet #1 thru Comet #6
AMC # 75475, thru AMC # 75476, AND
AMC # 289270 thru # 289273

NO TRANSFER FEE NECESSARY
EXEMPT UNDER ARS 11-1134

A-6

RECEIVED
BUREAU OF
LAND MANAGEMENT
2005 AUG 23 P 2:22
ARIZONA
STATE OFFICE
PHOENIX, ARIZONA

IN WITNESS WHEREOF, I(we) have hereunto set my(our) hand(s) and seal this 15th day of
Aug 2005.

JACK Culp
Print Name of Releasor

Jack Culp
Signature of Releasor

Print Name of Releasor

Signature of Releasor

Print Name of Witness (if required by State Laws)

Signature of Witness (if required by State Laws)

Print Name of Witness (if required by State Laws)

Signature of Witness (if required by State Laws)

ENTERED INTO COMPUTER
1/12/05

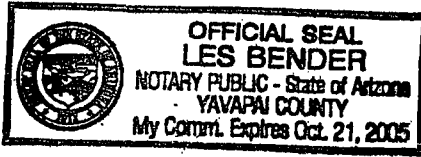
State of ARIZONA)
County of YAVAPAI) ss.

ACKNOWLEDGMENT

On this 15 day of Aug 2005, before me, the undersigned Notary Public, personally appeared JACK CULP

known to me to be the individual(s) who executed the foregoing instrument and acknowledged the same to be his(her)(their) free act and deed.

My Commission Expires: 10-21-05 [Signature]
Notary Public



RECEIVED
BUREAU OF
LAND MANAGEMENT
2005 AUG 23 P 2: 22
ARIZONA
STATE OFFICE
PHOENIX, ARIZONA

**United States Department of the Interior
Bureau of Land Management**

BUSINESS & SUPPORT SVCS DIV
222 N CENTRAL AVE
PHOENIX, AZ 85004 -2203
Phone: (602) 417-9200

Receipt	
No:	1138792

Transaction #: 1177963	<i>AMC 75470</i>
Date of Transaction: 08/26/2005	<i>AMC 289270</i>
CUSTOMER: ROD SIXBEY BOX 81 CONGRESS, AZ 85332	

LINE #	QTY	DESCRIPTION	REMARKS	UNIT PRICE	TOTAL
1	1.00	LOCATABLE MINERALS / MINING CLAIMS-NOT NEW-UNADJUD, ONE AUTH NO. ONLY / MINING CLAIM MONEY RECEIVED (455) CASES: AMC75475/\$5.00	TRF - 1	- n/a -	5.00
TOTAL:					\$5.00

6 claims x 2 transfers = 12 x 5 = 60
Short \$5.5

PAYMENT INFORMATION			
1	AMOUNT:	\$5.00	POSTMARKED: N/A
	TYPE:	CHECK	RECEIVED: 08/26/2005
	CHECK NO:	1012	
	NAME:	SIXBEY, ROD BOX 81 CONGRESS AZ 85332	

REMARKS

This receipt was generated by the automated BLM Collections and Billing System and is a paper representation of a portion of the official electronic record contained therein.

*PO Box 889
Congress, AZ 85332*

Amy

**United States Department of the Interior
Bureau of Land Management**

BUSINESS & SUPPORT SVCS DIV
ONE N CENTRAL AVE
PHOENIX, AZ 85004 -2203
Phone: (602) 417-9200

Receipt	
No:	1200668

Transaction #: 1241080
Date of Transaction: 12/13/2005
CUSTOMER: ROD SIXBEY BOX 889 CONGRESS,AZ 85332

LINE #	QTY	DESCRIPTION	REMARKS	UNIT PRICE	TOTAL
1	1.00	LOCATABLE MINERALS / MINING CLAIMS-NOT NEW-UNADJUD,ONE AUTH NO. ONLY / MINING CLAIM MONEY RECEIVED (455) CASES: AMC75475/\$55.00	SUPPL PYMNT/TRF	- n/a -	55.00
TOTAL:					\$55.00

PAYMENT INFORMATION			
1	AMOUNT:	\$55.00	POSTMARKED: 12/07/2005
	TYPE:	CHECK	RECEIVED: 12/12/2005
	CHECK NO:	120	
	NAME:	D'AGOSTINO, RICHARD BOX 889 CONGRESS AZ 85332	

REMARKS

This receipt was generated by the automated BLM Collections and Billing System and is a paper representation of a portion of the official electronic record contained therein.

12-7-05

IN Reply REFER TO:
3833(AZ-933) AB
AMC-75470
AMC-289270-289273

Rod Sixbey
P.O. Box 181
CONGRESS AZ 85332

NOTICE

AMC-75475-75476
AMC-289270-289273
COMET#1 - COMET#6

PAYMENT OF \$55 IS DUE
ON COMET#1 - COMET#6

Rod Sixbey

ARIZONA
STATE OFFICE
PHOENIX, ARIZONA

2005 DEC 12 P 12:48

RECEIVED
BUREAU OF
LAND MANAGEMENT

Amy?

**UNITED STATES
DEPARTMENT OF THE INTERIOR
BUREAU OF LAND MANAGEMENT**
ONE N CENTRAL AVE, PHOENIX, AZ 85004-2203
Phone: (602)417-9200

NOTICE OF RETURN OF REMITTANCE

DATE : 12/21/2005
No : 14466

ROD SIXBEY
PO BOX 181
CONGRESS, AZ 85332

Check Number	Amount	Reference No
1040	\$55.00	

Your Remittance(s) listed above is/are returned because of the following reason:

THIS IS A DUPLICATE PAYMENT. ACCORDING TO OUR RECORDS, THE AMOUNT WAS ORIGINALLY PAID ON 12-13-05 BY _____.

Remarks: RICHARD D'AGNOSTINO PAID THE \$55 DUE ON 12/12/05. RECEIPT 1200668 IS ATTACHED FOR YOUR INFO. COURTNEY DAVIDSON @ 602-417-9200+

RECEIVED
BUREAU OF
LAND MANAGEMENT

2001 MAR 27 A 9:03

ARIZONA
STATE OFFICE
PHOENIX, ARIZONA

WHEN RECORDED RETURN TO:

Robert D. McCoy
2001 W. Wickenburg Way, Suite 1
Wickenburg, Arizona 85390

QUIT CLAIM DEED

GRANTORS: (Name, Address and Zip)	GRANTEE: (Name, Address and Zip)
JACK J. CULP and LAURA CULP, husband and wife, P.O. Box 970 Wickenburg, AZ 85390	MINECO, INC., an Arizona corporation 2005 Gold Dust Lane Wickenburg, AZ 85390


For valuable consideration, Grantors named above quit claim to Grantee all right, title and interest of Grantors in the real property described below, together with all rights and privileges appurtenant or to become appurtenant to the subject real property.

SUBJECT REAL PROPERTY (Legal Description) – Located in Yavapai County, Arizona

AJAX unpatented lode mining claim AMC No. 75470

EXEMPT: Pursuant to A.R.S. 11-1134(A)(6), as a Deed to an unpatented mining claim.


MINECO, INC.



JACK J. CULP, Grantor

By 

JAMES McLENNAN, President, Grantee



LAURA CULP, Grantor

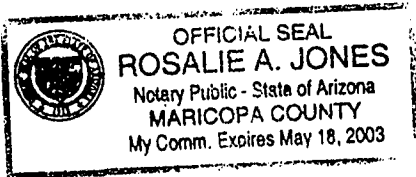
5/8/01 Transfered. Hold for additional information
JDM


ENTERED IN COMPUTER

7/14/03 JDM

STATE OF ARIZONA)
County of Arizona) : ss

On this 14 day of March, 2001, before me, a Notary Public, personally appeared JACK J. CULP and LAURA CULP, known to me or satisfactorily proven to be the persons whose names are subscribed to this instrument, and acknowledged that they executed the same.





Notary Public

RECEIVED
BUREAU OF
LAND MANAGEMENT
2001 MAR 27 A 9:03
ARIZONA
STATE OFFICE
PHOENIX, ARIZONA

**United States Department of the Interior
Bureau of Land Management
BUSINESS & SUPPORT SVCS DIV
222 N CENTRAL AVE
PHOENIX, AZ 85004 -2203
Phone: (602) 417-9200**

Receipt	
No:	710584

Transaction #: 739532
Date of Transaction: 07/11/2003
CUSTOMER: JACK & LAURA CLUP BOX 970 YARNELL, AZ 85362

LINE #	QTY	DESCRIPTION	REMARKS	UNIT PRICE	TOTAL
1	1.00	LOCATABLE MINERALS / MINING CLAIMS-NOT NEW-UNADJUD, ONE AUTH NO. ONLY / MINING CLAIM MONEY RECEIVED (455) CASES: AMC75470/\$5.00	TRF (1)	- n/a -	5.00
TOTAL:					\$5.00

PAYMENT INFORMATION				
NOTE: Items will appear on credit card statement as "Bureau of Land Management".				
1	AMOUNT:	\$5.00	POSTMARKED:	N/A
	TYPE:	CREDIT CARD	RECEIVED:	07/11/2003
	NAME:	CLUP, JACK & LAURA BOX 970 YARNELL AZ 85362		
	CARD NO:	XXXXXXXXXXXX8009	AUTH CODE:	055763
	NAME ON CARD:	LAURA CLUP		
	EXPIRES:	10/31/2004		
	SIGNATURE:			

REMARKS
MH AUTHORIZED

This receipt was generated by the automated BLM Collections and Billing System and is a paper representation of a portion of the official electronic record contained therein.

4 AX:
9 ITEMS

ATTN: Mary Hyde

from: Jack J. Culp and Laura A. Culp

REF: Claims; AMC 75470 NAME: AJAX
AMC 283180 NAME: APACHE
DEEDED To James McLENNAN, MANECO, INC.

1. This was one claim, originally APACHE, AMC 283180
We took 5 Acres of this claim for a MILL SITE AMC 283180
Left 15 Acres as mining location claim and called it
the AJAX AMC 75470.
Following (attached) is paper showing both names for
the original 20 acre claim called APACHE having
ALSO been called AJAX.
2. Also, is Death Certificate for Rowena Moore, and
Funeral notice and Newspaper obit showing A.V. Moore
Deceased. Their names should be removed from all
CLAIMS.
3. DEED of SALE of ALL mineral claims to Jack
Culp from Rowena Moore

Jack Culp & Laura Culp
P.O. Box 970
YARNELL, AZ 85362

THE PROPERTY CONSISTS OF THE FOUR PATENTED CLAIMS ON THE TOP OF RICH HILL
AND TWO UNPATENTED CLAIMS ON THE WEST SIDE OF THE HILL.

PATENTED CLAIMS:

- PATENT NO. 1278; 54.05 ACRES:
- BUCKEYE; 19.70 ACRES
- BUCKEYE, WEST EXT'N; 6.70 ACRES
- STANDARD 12.62 ACRES
- EMPIRE 15.03 ACRES

RESULTS OF TWO SEPARATE
SETS OF ASSAYS:

	1	2
COPPER	.14%	-
SILVER	2.785 oz	1.265 oz
GOLD	4.33 oz	4.215 oz
SILICA	30.4%	51.8%
ALUMINA	3.3 %	5.4%

UNPATENTED CLAIMS:

STATE OF ARIZONA Certified Copy of Vital Record

ORIGINAL
STATE COPY

STATE OF ARIZONA
DEPARTMENT OF HEALTH SERVICES - VITAL RECORDS SECTION
CERTIFICATE OF DEATH

DEATH NO.
D 102-

NAME OF DECEASED A. FIRST ROWENA		B. MIDDLE G		C. LAST MOORE		SEX 2 female	DATE OF DEATH MONTH DAY YEAR 3 2 November 1984
RACE (e.g., white, black, American Indian, etc.) SPECIFY: White		WAS DECEASED OF SPANISH ORIGIN (YES, NO) SPECIFY: No		IF YES, INDICATE MEXICAN, SPANISH, PUERTO RICAN, CUBAN, ETC. No		WAS DECEASED EVER IN U.S. ARMED FORCES? (SPECIFY YES OR NO). No	
PLACE OF BIRTH A. COUNTY Yavapai		B. TOWN OR CITY Prescott		C. HOSPITAL OR INSTITUTION Arizona Pioneer Home		D. <input type="checkbox"/> DCA <input type="checkbox"/> OPENER <input type="checkbox"/> INPATIENT	
DATE OF BIRTH MONTH DAY YEAR 2 April 1888	AGE (YEARS LAST BIRTHDAY) 8A 96	IF UNDER 1 YEAR MOS DAYS	IF UNDER 1 DAY HRS MIN.	MARRIED, NEVER MARRIED, WIDOWED, DIVORCED (SPECIFY) 9 Widowed	SURVIVING SPOUSE IF WIFE, GIVE MAIDEN NAME: 10. ---		
STATE OF (if not in USA, name country) South Dakota	CITIZEN OF WHAT COUNTRY? 12 USA	SPECIFY	SOCIAL SECURITY NO. 13.	USUAL OCCUPATION (Give kind of work done most of working life, even if retired) 14A. Housewife		KIND OF BUSINESS OR INDUSTRY B. Home	
RESIDENCE A. STATE Arizona	B. COUNTY Yavapai	C. TOWN OR CITY Prescott		D. ZIP CODE 86301			
STREET ADDRESS OR P.O. BOX NO. SW Prescott		INSIDE CITY LIMITS? 15F. Yes	ON RESERVATION (Specify Yes or No) 15G. No	HOW LONG IN ARIZONA? YEARS 16 77	MONTHS	DAYS	PREVIOUS STATE OF RESIDENCE 17 Nevada
FATHER'S NAME A. FIRST Hezekiah		B. MIDDLE K		C. LAST Saunders		MOTHER'S MAIDEN NAME A. FIRST Orphia	
DECEASED'S SIGNATURE Laura Ann Culp		RELATIONSHIP TO DECEASED 21 Granddaughter		ADDRESS 22 Wikieup, AZ 85360		CITY AND STATE Van Schoonhoven	
DATE OF BIRTH 24 Nov. 1984		CEMETERY OR CREMATORY - NAME / LOCATION 25 Greenwood Mem. Park/ Phoenix		EMBALMER'S SIGNATURE 26 <i>Speed W. Wokle</i>		CERT. NO. 27	
FUNERAL HOME Arizona Ruffner Funeral Home 303 S Cortez Prescott, AZ		STREET ADDRESS 303 S Cortez		CITY AND STATE Prescott, AZ		FUNERAL DIRECTOR or person acting as such (SIGNATURE) 29 <i>Speed W. Wokle</i>	
TO THE BEST OF MY KNOWLEDGE, DEATH OCCURRED AT THE TIME, DATE AND PLACE AND DUE TO THE CAUSE(S) STATED. 31 SIGNATURE AND TITLE <i>Stephen W. Dahn</i>		ON THE BASIS OF EXAMINATION AND/OR INVESTIGATION, IN MY OPINION DEATH OCCURRED AT THE TIME, DATE AND PLACE DUE TO THE CAUSE(S) AND MANNER STATED. 35 SIGNATURE AND TITLE <i>Stephen W. Dahn</i>		DATE SIGNED (Mo., Day, Year) 32 November 5, 1984		HOUR OF DEATH 33 1358 hr	
NAME AND ADDRESS OF CERTIFIER, PHYSICIAN, MEDICAL EXAMINER OR TRIBAL LAW ENFORCEMENT AUTHORITY (Type or print) Stephen W. Dahn, MD 1003 Division Prescott, AZ 86301		TO BE COMPLETED BY MEDICAL EXAMINER 36 TRIBAL LAW ENFORCEMENT AUTHORITY		DATE SIGNED (Mo., Day, Year) 36		HOUR OF DEATH 37	
IF REGISTERED 11-7-84 REG. FILE NO. 42 504		REGISTRAR'S SIGNATURE 43 <i>Kay Winkelman Deputy</i>		REG. DISTRICT 44 1313		DATE FILED IN STATE OFFICE 45 NOV 7 1984	
PART I A. IMMEDIATE CAUSE <i>Phlebotomy</i>		B. DUE TO, OR AS A CONSEQUENCE OF		C. DUE TO, OR AS A CONSEQUENCE OF		APPROXIMATE INTERVAL BETWEEN ONSET AND DEATH <i>5 hr</i>	
PART II. OTHER SIGNIFICANT CONDITIONS AND/OR ENVIRONMENTAL FACTORS (If adult female - was she pregnant within past 90 days?) <i>Aspirin in the home & 25 aspirins</i>		AUTOPSY (Specify yes or no) 46 No		WAS CASE REFERRED TO MEDICAL EXAMINER (Specify yes or no) 48 No			
MANNER OF DEATH <input type="checkbox"/> NATURAL CAUSES <input type="checkbox"/> ACCIDENT <input type="checkbox"/> SUICIDE <input type="checkbox"/> UNDETERMINED		DATE OF INJURY 51 MO DAY YR 51		HOUR 52 M 52		INJURY AT WORK? (Specify yes or no) 54	
PLACE OF INJURY (At home, farm, street, factory, office building, etc.) SPECIFY 55		WHERE LOCATED? 56		STREET ADDRESS		CITY OR TOWN STATE	

STATE OF ARIZONA
COUNTY OF MARICOPA

DATE ISSUED

NOV 07 1984

This is a true and exact reproduction of the document officially registered and placed on file in the VITAL RECORDS SECTION.



ASA Moore

A. V. Moore

Services for A. V. Moore, 81, who died Sunday at his home, 1218 N. 35th St., will be at 11 a.m. tomorrow at Mercer Mortuary. Burial will be at Greenwood Memorial Park.

Friends may call at the mortuary after 6 o'clock this evening.

A native of Nevada, Moore came here first in 1896 from his home state. He later returned to Goldfield, Nev. during the gold rush, but several years later, he came back to Arizona and worked for the Ray Consolidated Copper Co. mill at Hayden. He later worked in New Mexico and then returned to Phoenix in 1941.

Moore was also a farmer and small mine operator until he retired 16 years ago. He was a member of the Arizona Small Mines Operators Association and the Mineralogy Association.

Survivors include his wife, Rowena; a daughter, Mrs. Nellie Fairweather of Phoenix; a sister out of state; three grandchildren and three great-grandchildren.


STATE OF ARIZONA, County of Yavapai

I do hereby certify that the within instrument 266 filed and recorded at the request of Jack Culp on SEP 9 76-1000 AM o'clock Book 1033 Official Records Page 885-886

Records of Yavapai County, Arizona. WITNESS my hand and official seal the day and year first above written.

PATSY C. JENNEY, County Recorder By [Signature] Deputy

MINING DEED



THIS INDENTURE, Made the 8 day of September in the year of our Lord One Thousand Nine Hundred and Seventy Six, between ROWENA G. MOORE, a single woman the party of the first part, and JACK J. CULP, a married man, the party of the second part,

WITNESSETH: That the said party of the first part, for and in consideration of the sum of TEN DOLLARS, of the United States of America, to her in hand paid by the said party of the second part, the receipt whereof is hereby acknowledged, has granted, bargained, sold, remised, released, and forever quitclaimed, and by these presents does grant, bargain, sell, remise, release and forever quitclaim unto the said party of the second part, and to his heirs and assigns and successors the following described unpatented mining claims located in the Weaver Mining District, Yavapai County, Arizona, the location notices of which are recorded in the Office of the County Recorder of the Yavapai County, Arizona, at the following Book and Pages :

<u>NAME OF CLAIMS</u>	<u>BOOK OF MINES</u>	<u>PAGE</u>
Laura Ann (Placer)	134	425
Caugh Oir (Lode)	135	191
Terminal (Lode)	129	354
Apache (Lode) Ajax	149	74
Hidden Treasure (Lode)	147	311

Together with all the dips, spurs, and angles, and also all the metals, ores, gold and silverbearing quartz, rock and earth therein; and all the rights, privileges and franchises thereto incident, appendant and appurtenant, or therewith usually had and enjoyed; and also

-ONE-

all and singular the tenements, hereditaments and appurtenances thereto belonging, or otherwise appertaining, and the rents, issues and profits thereof, and also all the estate, right, title, interest, property, possession, claim and demand whatsoever, as well in law as in equity, of the said party of the first part, of, in or to the said premises and every part and parcel thereto with appurtenances.

TO HAVE AND TO HOLD, all and singular, the said premises, together with the appurtenances and privileges thereunto incident, unto the said party of the second part, his heirs and assigns and successors forever;

IN WITNESS WHEREOF, the said party of the first part has hereunto set her hand the day and year first above written.

Rowena G. Moore
ROWENA G. MOORE

State of Arizona
County of Yavapai

ss

On this 8th day of September, 1976 before me
_____ the undersigned

Notary Public, personally appeared _____, known to me to be the person whose name is subscribed to the foregoing instrument, and acknowledged to me that she executed the same for the purposes therein contained.

IN WITNESS WHEREOF, I hereunto set my hand and official seal.

David Wilson
Notary Public

My Commission Expires :

My Commission Expires Sept. 2, 1979

WHEN RECORDED RETURN TO:

Robert D. McCoy
2001 W. Wickenburg Way, Suite 1
Wickenburg, Arizona 85390

QUIT CLAIM DEED

GRANTORS: (Name, Address and Zip)	GRANTEE: (Name, Address and Zip)
JACK J. CULP and LAURA CULP, husband and wife, P.O. Box 970 Wickenburg, AZ 85390	MINECO, INC., an Arizona corporation 2005 Gold Dust Lane Wickenburg, AZ 85390


For valuable consideration, Grantors named above quit claim to Grantee all right, title and interest of Grantors in the real property described below, together with all rights and privileges appurtenant or to become appurtenant to the subject real property.

SUBJECT REAL PROPERTY (Legal Description) – Located in Yavapai County, Arizona


Apache Mill Site unpatented mining claim AMC No. 283180

EXEMPT: Pursuant to A.R.S. 11-1134(A)(6), as a Deed to an unpatented mining claim.

MINECO, INC.


JACK J. CULP, Grantor

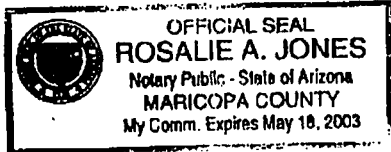
By 
JAMES McLENNAN, President, Grantee


LAURA CULP, Grantor

7

STATE OF ARIZONA)
 : SS
 County of Maricopa)

On this 19 day of March, 2001, before me, a Notary Public, personally appeared JACK J. CULP and LAURA CULP, known to me or satisfactorily proven to be the persons whose names are subscribed to this instrument, and acknowledged that they executed the same.



Rosalie A. Jones

 Notary Public

8

WHEN RECORDED RETURN TO:

Robert D. McCoy
2001 W. Wickenburg Way, Suite 1
Wickenburg, Arizona 85390

QUIT CLAIM DEED

GRANTORS: (Name, Address and Zip)	GRANTEE: (Name, Address and Zip)
JACK J. CULP and LAURA CULP, husband and wife, P.O. Box 970 Wickenburg, AZ 85390	MINECO, INC., an Arizona corporation 2005 Gold Dust Lane Wickenburg, AZ 85390


For valuable consideration, Grantors named above quit claim to Grantee all right, title and interest of Grantors in the real property described below, together with all rights and privileges appurtenant or to become appurtenant to the subject real property.

SUBJECT REAL PROPERTY (Legal Description) – Located in Yavapai County, Arizona

AJAX unpatented lode mining claim AMC No. 75470

EXEMPT: Pursuant to A.R.S. 11-1134(A)(6), as a Deed to an unpatented mining claim.


MINECO, INC.



JACK J. CULP, Grantor

By 


JAMES McLENNAN, President, Grantee



LAURA CULP, Grantor

STATE OF ARIZONA)
 : SS
County of Arizona)

On this 14 day of March, 2001, before me, a Notary Public, personally appeared JACK J. CULP and LAURA CULP, known to me or satisfactorily proven to be the persons whose names are subscribed to this instrument, and acknowledged that they executed the same.



Rosalie A. Jones
Notary Public

74

Notice of Mining Location LODE CLAIM

To All Whom It May Concern:

This Mining Claim, the name of which is the Ajax
Mining Claim, situate on lands belonging to the United States of America, and in which there are valuable mineral
deposits, was entered upon and located for the purpose of exploration and purchase by
A. V. Moore & Rowena G Moore

(Locater must insert either "A citizen of the United States" or "Who has declared his intention of becoming a citizen of the United States.")
the undersigned, on the 1st day of July, 1940

The length of this claim is 1500 feet and 0 claim
and 400 feet in a Northerly direction
and 1100 feet in a Southerly direction
from the center of the discovery shaft, at which this notice is posted, lengthwise of the claim, together with
300 feet in width of the surface grounds, on each side of the center of said claim. The
general course of the lode deposit and premises is from the E to the South
The claim is situated and located in the Keaver Mining District,
in Yavapai County, in the State of Arizona, about 1/2 mile in a Northerly
direction from Stanton

The surface boundaries of the claim are marked upon the ground as follows: Beginning at
Stone monument located about 200 ft in a S. Easterly direction from survey post center
at a point in a of Sec 36 N line direction N 400 feet from
the discovery shaft (at which this notice is posted), being in the center of the N
end line of said claim; thence 300 feet to a monument
being the NE corner of said claim; thence
1500 feet to a monument being at the
SE corner of said claim; thence 500 feet
to a monument at the center of the S end of said claim;
thence 300 feet to a monument, being at
the SW corner of said claim; thence 1500
feet to a monument at the NN corner of said claim;
thence 300 feet to the place of beginning.

Dated and posted on the grounds this 1st day of July, 1940
A V Moore
Rowena G Moore

Filed and recorded at request of A. V. Moore Sept. 17, A. D. 1940
at 9:00 o'clock A. M., Book 149 of Mines, page 74, Records of Yavapai County, Arizona.
(SEAL) GRACE CHAPMAN, County Recorder.
By Agnes Stringfield, Deputy Recorder.

Last Will and Testament

W

I, ROWENA G. MOORE, of Maricopa County, Arizona, being over the age of twenty-one years, and of sound and disposing mind and memory, and not acting under duress, menace, fraud or undue influence of any person whomsoever, do hereby declare this to be my Last Will and Testament, hereby revoking all former Wills and codicils to wills by me heretofore made.

FIRST: I declare that I am a single person and have no surviving children.

SECOND: I direct that all my debts, funeral expenses and expenses of my last illness be paid out of my estate by my executrix as soon as can be conveniently done.

THIRD: I give, devise and bequeath all my property, real, personal and mixed, and wheresoever situate to my three grandchildren, LAURA ANN CULP of Bagdad, Arizona; RICHARD VERE WARREN of 3635 Antelope Road, White City, Oregon and ROWENA MARIE MAYES of Bagdad, Arizona, in equal shares. In the event any of my said grandchildren predecease me, his or her share shall go to his or her surviving issue, per stirpes. Should any of my said grandchildren predecease me without leaving surviving issue, then and in such an event his or her share shall go to my surviving grandchildren in equal shares.

FOURTH: It is my desire that Jack Culp of Bagdad, Arizona shall manage any mining properties which I may leave, and dispose of them on behalf of the beneficiaries under this will. The foregoing sentence is precatory and not testamentary.

FIFTH: I hereby nominate and appoint LAURA ANN CULP executrix of this, my Last Will and Testament, and direct that she

Rowena Moore

shall so act without bond.

IN WITNESS WHEREOF I have hereunto set my hand this 2nd day of October, 1974.

Rowena G Moore

The foregoing instrument consisting of three (3) pages, including this page and the following page, was at the date thereof by the said Rowena G. Moore signed, sealed and published as, and declared to be, her Last Will and Testament, and was also by her signed in the margin of this page and the preceding page, in the presence of us, each of whom is over the age of twenty-one years, who at her request and in her presence, and in the presence of each other, have signed our names as witnesses thereto.

Dated and signed at Phoenix, Arizona this 2nd day of October, 1974.

Rowena G Moore

W. T. [Signature]
Residing at 6575 N. 13th
Phoenix, Arizona

Lorraine W Frank
Residing at Phoenix, Arizona

STATE OF ARIZONA)
) ss.
COUNTY OF MARICOPA)

We, ROWENA G. MOORE, the Testatrix, and W. T. [Signature]
and Lorraine W Frank, the witnesses, respectively,
whose names are signed to the foregoing instrument, each being
first duly sworn, upon oath depose, say and declare that the
Testatrix signed and executed the instrument as her Last Will and
Testament in the presence of the witnesses and acknowledged that
she had signed willingly and that she executed it as her free will
and voluntary act for the purposes therein expressed, and that

each of the witnesses, in the presence of the Testatrix and in the presence of each other, signed the instrument as a witness, and that at the time of the execution of said instrument the Testatrix was over the age of twenty-one years and to the best of his or her knowledge was of sound mind and memory and there was no evidence of constraint or undue influence.

Mrs Rowena G Moore
Testatrix

W. T. [unclear]
Witness

[unclear]
Witness

Subscribed, sworn to and acknowledged before me by Rowena G. Moore, the Testatrix, and subscribed and sworn to before me by W. T. [unclear] and [unclear] witnesses, this 2nd day of Oct., 1974.

[Signature]
Notary Public

My commission expires:
March 26, 1977

Rowena G Moore

.....

Laura Culp
4270 W. Woodridge Ln.
Tucson, AZ 85741
Phone: 520-579-8491
Fax: 520-579-8491

facsimile transmittal

To: Mary Hyde **From:** Laura Culp


Fax: 602-417-9490 **Date:** April 1, 2003

Phone: 602-417-9356 **Pages:** 6

Re: Ajax - Apache mining claim **CC:** [Click here and type name]

Urgent For Review Please Comment Please Reply Please Recycle

Notes: Please inform me if this is satisfactory and answers the problem. Do not know when the name change took place, as I have not found that, but the enclosed show it was the Ajax from date of Grandfather and Grandmother Moore's location of this claim, then future papers show Apache (Ajax) to show both names on the same claim. We just went back to it's original name, and in forming the mill site in the North end, put the Apache name on it., as the mill site is part of the same claim, and wanted to keep both of the names that were used on the property.. It is apparent that we did not do so in a proper fashion, although we thought we did. Sorry for the confusion.[Click here and type any comments]



STATE OF ARIZONA, County of Yavapai—ss 227766
 I do hereby certify that this instrument was filed and recorded at the request of Jack Culp
 on SEP 9 '76-1000 AM o'clock Book 1033 Official Records Page 885-886
 Records of Yavapai County, Arizona. WITNESS my hand and official seal the day and year first above written.
 Patsy C. Kenney, County Recorder
 By: [Signature]
 M I N I N G D E E D

RECEIVED
 BUREAU OF
 LAND MANAGEMENT

2001 MAR 27 A 9: 03

THIS INDENTURE, Made the 8 day of September in the year of our Lord One Thousand Nine Hundred and Seventy Six, between ROWENA G. MOORE, a single woman the party of the first part, and JACK J. CULP, a married man, the party of the second part,

RECEIVED
 BUREAU OF
 LAND MANAGEMENT

2003 JUL 18 A 9 49

WITNESSETH: That the said party of the first part, for and in consideration of the sum of TEN DOLLARS, of the United States of America, to her in hand paid by the said party of the second part, the receipt whereof is hereby acknowledged, has granted, bargained, sold, remised, released, and forever quitclaimed, and by these presents does grant, bargain, sell, remise, release and forever quitclaim unto the said party of the second part, and to his heirs and assigns and successors the following described unpatented mining claims located in the Weaver Mining District, Yavapai County, Arizona, the location notices of which are recorded in the Office of the County Recorder of the Yavapai County, Arizona, at the following Book and Pages :

<u>NAME OF CLAIMS</u>	<u>BOOK OF MINES</u>	<u>PAGE</u>
Laura Ann (Placer)	134	425
Caugh Oir (Lode)	135	191
Terminal (Lode)	129	354
Amelia (Lode) Ajax <u>[Signature]</u>	149	74
Hidden Treasure (Lode)	147	311

Together with all the dips, spurs, and angles, and also all the metals, ores, gold and silverbearing quartz, rock and earth therein; and all the rights, privileges and franchises thereto incident, appendant and appurtenant, or therewith usually had and enjoyed; and also

all and singular the tenements, hereditaments and appurtenances thereto belonging, or otherwise appertaining, and the rents, issues and profits thereof, and also all the estate, right, title, interest, property, possession, claim and demand whatsoever, as well in law as in equity, of the said party of the first part, of, in or to the said premises and every part and parcel thereto with appurtenances.

TO HAVE AND TO HOLD, all and singular, the said premises, together with the appurtenances and privileges thereunto incident, unto the said party of the second part, his heirs and assigns and successors forever;

IN WITNESS WHEREOF, the said party of the first part has hereunto set her hand the day and year first above written.

Rowena G. Moore
ROWENA G. MOORE

ARIZONA
STATE OFFICE
PHOENIX, ARIZONA

2003 JUL 18 A 9:49

RECEIVED
BUREAU OF
LAND MANAGEMENT

State of Arizona
ss
County of Yavapai

ARIZONA
STATE OFFICE
PHOENIX, ARIZONA

2001 MAR 27 A 9:03

RECEIVED
BUREAU OF
LAND MANAGEMENT

On this 8th day of February, 1976 before me
_____ the undersigned

Notary Public, personally appeared _____,
known to me to be the person whose name is subscribed to the foregoing instrument, and acknowledged to me that she executed the same for the purposes therein contained.

IN WITNESS WHEREOF, I hereunto set my hand and official seal.

My Commission Expires :

Notary Public

My Commission Expires Sept 2, 1979

LAW OFFICES OF
ROBERT D. MCCOY
2001 WEST WICKENBURG WAY
SUITE 1
WICKENBURG, ARIZONA 85390

TELEPHONE (928) 684-5354
FACSIMILE (928) 684-9520

March 20, 2003

Mary Hyde
Department of Interior
Bureau of Land Management
222 N. Central
Phoenix, AZ 85004

RE: Ajax Claim No. 75470 & Apache Claim No. 283180

Dear Ms. Hyde:

Last Friday, March 14, 2003, I spent most of the afternoon at the Bureau of Land Management offices in an attempt to determine why we have been unable to convey the Ajax Claim to Mineco, Inc. pursuant to a Deed signed by Jack Culp some time ago. Mrs. Culp has insisted that there is no reason that the transfer cannot be completed, and I have been attempting to determine the state of this situation.

Although I was unable to meet with anyone from the adjudications office I believe I have determined the problem, and I solicit your advice as to how we may correct it. The Ajax Claim, No. 75470 was filed by A.V. and Rowena Moore on July 1, 1940 and was filed in Book 149 of Mines, page 74. Subsequently the Apache Claim was filed by Jack Culp on April 1, 1988, and that Claim was filed in Book 2031 at page 29. In 1976 a Mining Deed was filed transferring several Claims from Rowena Moore to Jack Culp. Among the Claims included in the 1976 transfer was a Claim designated as "Apache," and recorded in Book 149 of Mines at page 74.

Obviously, since the Apache Claim was not filed until 1988, was filed in the first instance by Jack Culp and was not filed in Book 149 of Mines at page 74, the designation of "Apache" in the Mining Deed is incorrect. It is quite clear that the Claim which was supposed to be conveyed by the 1976 Deed was the Ajax Claim rather than the Apache Claim.


The problem we now confront is Mr. and Mrs. Moore are both deceased and their granddaughter is the wife of Jack Culp. Mrs. Culp is familiar with the Claims, her grandparents' intention and her husband's location of the Apache Claim in 1988. I probably could obtain an Affidavit from Mrs. Culp if necessary but, given the death of

Mary Hyde
March 20, 2003

Page 2

both Mr. and Mrs. Moore, it is not now possible to record a new Deed correcting the error in the 1976 instrument. At your earliest convenience I would appreciate your suggestions as to how we may straighten this matter out with your office so that the attempted conveyance to Mineco can be correctly recorded in your files.

Yours truly,



ROBERT D. McCOY

RDM:srf

cc: Jim McLennan

RECEIVED
BUREAU OF
LAND MANAGEMENT

2001 MAR 27 A 9:03

ARIZONA
STATE OFFICE
PHOENIX, ARIZONA

WHEN RECORDED RETURN TO:

Robert D. McCoy
2001 W. Wickenburg Way, Suite 1
Wickenburg, Arizona 85390

QUIT CLAIM DEED

GRANTORS: (Name, Address and Zip)	GRANTEE: (Name, Address and Zip)
JACK J. CULP and LAURA CULP, husband and wife, P.O. Box 970 Wickenburg, AZ 85390	MINECO, INC., an Arizona corporation 2005 Gold Dust Lane Wickenburg, AZ 85390


For valuable consideration, Grantors named above quit claim to Grantee all right, title and interest of Grantors in the real property described below, together with all rights and privileges appurtenant or to become appurtenant to the subject real property.

SUBJECT REAL PROPERTY (Legal Description) – Located in Yavapai County, Arizona


Apache Mill Site unpatented mining claim AMC No. 283180

EXEMPT: Pursuant to A.R.S. 11-1134(A)(6), as a Deed to an unpatented mining claim.

MINECO, INC.


JACK J. CULP, Grantor

By 
JAMES McLENNAN, President, Grantee

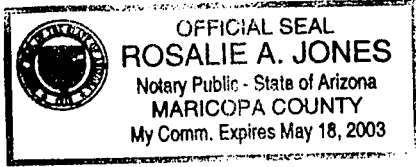

LAURA CULP, Grantor


ENTERED INTO COMPUTER

JM 5/8/01 [Signature]

STATE OF ARIZONA)
 : SS
County of Maricopa)

On this 19 day of March, 2001, before me, a Notary Public, personally appeared JACK J. CULP and LAURA CULP, known to me or satisfactorily proven to be the persons whose names are subscribed to this instrument, and acknowledged that they executed the same.





Notary Public

RECEIVED
BUREAU OF
LAND MANAGEMENT
2001 MAR 27 A 9:03
ARIZONA
STATE OFFICE
PHOENIX, ARIZONA

United States Department of the Interior
Bureau of Land Management
 BUSINESS & SUPPORT SVCS DIV
 222 N CENTRAL AVE
 PHOENIX, AZ 85004 -2203
 Phone: (602) 417-9200

Receipt	
No:	281116

Transaction #: 296767
Date of Transaction: 03/28/2001

CUSTOMER: ROBERT MCCOY
 2001 W WICKENBURG WY STE 1
 WICKENBURG, AZ 85390

LINE #	QTY	COMMODITY / SUBJECT / ACTION / PRODUCT	REMARKS	UNIT PRICE	TOTAL
1	1	LOCATABLE MINERALS / MINING CLAIMS-ACCOUNTS/UNADJUDICATED / MINING CLAIM MONEY RECEIVED (455)	TRF 2	- n/a -	\$10.00
TOTAL:					\$10.00

PAYMENT INFORMATION			
1	AMOUNT:	\$10.00	POSTMARKED: 03/26/2001
	TYPE:	CHECK	RECEIVED: 03/27/2001
	CHECK NO:	5000	
	NAME:	MCCOY, ROBERT D 2001 W WICKENBURG WY STE 1 WICKENBURG AZ 85390	

REMARKS

CASE SERIAL NUMBER INFORMATION		
TRNS #	LINE #	CASES
296767	1	AMC00075470

This receipt was generated by the automated BLM Collections and Billings System and is a paper representation of a portion of the official electronic record contained therein.

LAW OFFICES OF
ROBERT D. McCOY
2001 WEST WICKENBURG WAY
SUITE 1
WICKENBURG, ARIZONA 85390

AMC 75470
283180

TELEFAX (602) 265-7344

WICKENBURG (520) 684-5354
PHOENIX LINE (602) 265-7344

March 26, 2001

Bureau of Land Management
State Office
222 N. Central
Phoenix, AZ 85004

RE: Mining Claims

Gentlemen:


Enclosed please find Quit Claim Deeds which we submit for filing with your office in connection with the Apache Mill Site, AMC No. 283180, and the AJAX Lode Claim, AMC No. 75470, together with our check in the amount of \$10.00 representing the filing fee and a stamped envelope for your use in returning the filed instruments to me.

When I inspected your records, I learned that you have never removed the Moores from the records regarding AJAX Lode Claim. Upon Mr. Moore's death many years ago his interest in that claim passed to his wife, Rowena Moore, and as you can see from the enclosed copy of a Deed recorded on September 9, 1976, that claim was conveyed by Mrs. Moore to Jack Culp approximately 25 years ago. Apparently no one thought to file the Deed with the Bureau of Land Management.

You will note that we have had Laura Culp, wife of Jack Culp, join in these conveyances although her name has never appeared on record with respect to these claims; the purpose for her joining in the conveyance being to make it clear that there is no community property claim remaining in Mrs. Culp.

Your cooperation in filing these instruments and returning them to me will be appreciated.

Yours truly,



ROBERT D. McCOY

RDM:srf
Enclosures

cc: Mineco
Scott Murrellwright

RECEIVED
BUREAU OF
LAND MANAGEMENT
2001 MAR 27 A 9:03
ARIZONA
STATE OFFICE
PHOENIX, ARIZONA

75470

Box 4
Wilkieup, AZ 85360

PARTIAL Relinquishment

NO TRANSFER FEE NECESSARY
EXEMPT UNDER ARS-42-1614

A3

Quit-Claim Deed

\$	5	1	P	4	Co	5	St
		Bk			Map		Pl

THIS INDENTURE, Made the 1 day of April, 1988,
between Jack J. Culp

Grantor and the Gov't of the United States

Grantee

WITNESSETH: That the said grantor, for and in consideration of the sum of _____ DOLLARS to _____ in hand paid by the said grantee, the receipt whereof is hereby confessed and acknowledged, has released and quit-claimed, and by these presents do release and quit-claim unto the said grantee, and to _____ heirs and assigns forever, all the right, title, interest, claim and demand which the said grantor has; in and to the following described property situated in the County of Yavapai, and State of Arizona, to-wit:

I hereby quit-claim deed to the Gov't of the U.S. the mineral rights only on the following real property situated in Yavapai County, the Millsite "Apache" located on the Ajax lode claim(only), owned by Jack J. Culp. The Ajax is located in Sect. 25, Range 5 W, Township 10 N. G. & S. R. B. & M. The Lode claim Ajax has the BLM Ser. # AMC 754710

INDEXED & MICROFILMED

RECORDED YAVAPAI COUNTY ARIZONA

INSTRUMENT # 8811519
OFFICIAL RECORDS OF
YAVAPAI COUNTY
PATSY C. JENNEY
REQUEST OF:
JACK J. CULP
DATE: 04/04/88 TIME: 11:45
FEE: 5.00
BOOK 2031 PAGE 027 PAGES: 002

75470

RECEIVED
PLM. AZ STATE OFFICE
1988 APR 19 PM 2:23
PHOENIX, ARIZONA

ENTERED IN COMPUTER
988-52-4

TO HAVE AND TO HOLD the same together with all the appurtenances thereunto belonging, to the grantee _____ heirs and assigns forever.

IN WITNESS WHEREOF, the said grantor has hereunto set his hand _____ the day and year first above written.

PARTIAL Relinquishment

Jack J. Culp

STATE OF ARIZONA

County of Maricopa } ss.

On this the 1st day of April, 1988, before me,

Edda Corley, the undersigned Notary Public, personally appeared


before me on this date April-88

Jack J. Culp, known to me (or satisfactorily proven) to be the

person..... whose name..... subscribed to the within instrument and acknowledged that..... he..... executed the same for the purposes therein contained.

In witness whereof I hereunto set my hand and official seal.

My commission expires Oct 6-89



SEAL

STATE OF ARIZONA

County of } ss.

On this the..... day of....., 19..... ~~2001~~ **2031** PAGE **28**

....., the undersigned Notary Public, personally appeared

....., known to me (or satisfactorily proven) to be the

person..... whose name..... subscribed to the within instrument and acknowledged that..... he..... executed the same for the purposes therein contained.

In witness whereof I hereunto set my hand and official seal.

My commission expires.....

Notary Public.

No.

Quit-Claim Form
Short Form

FROM

TO

Dated....., 19.....

STATE OF ARIZONA

County of..... } ss.

I hereby certify that the within instrument was filed and recorded at request of.....

Book.....

In Docket..... on page.....

Witness my hand and official seal the day and year aforesaid.

County Recorder.

By..... Deputy Recorder.

NOTICE!!

These documents have been scanned!

Do not place un-scanned documents beneath this notice!

Do not remove this notice from this file!

GPO Jacket No. 560-102
Print Order 61549
Rise Business Services, LLC
Job=AZ15 9/11/2019



Box Number= AZ15241



Claim Begin-End: AMC075470-AMC075476

4 Annual Filings



AZ15241-1

AMC075470-AMC078902

DEPARTMENT OF THE INTERIOR
BUREAU OF LAND MANAGEMENT
MINING CLAIMS

Run Date/Time: 9/5/2019

MC Maintenance Fees Paid Through the BLM Pay Portal
(by Date Paid)

Page 36 Of 521

CBS Receipt: 4543784

Printed For Lead File # AMC75470

Agency Tracking ID: 1566842773

Assessment Year: 2020

Paid On: 8/26/2019

Number of BLM Serial Nr: 10

Total Amount Paid: \$1,650.00

Claim Name	BLM Serial No	Lead File No	Amount Paid
HIDDEN TREASURE	AMC75471	AMC75470	\$165.00
TERMINAL	AMC75472	AMC75470	\$165.00
COMET #1	AMC75475	AMC75470	\$165.00
COMET #2	AMC75476	AMC75470	\$165.00
COMET #3 AMENDED	AMC289270	AMC289270	\$165.00
COMET #4 AMENDED	AMC289271	AMC289270	\$165.00
COMET #5	AMC289272	AMC289270	\$165.00
COMET #6 AMENDED	AMC289273	AMC289270	\$165.00
CAUGH AIR	AMC397909	AMC397909	\$165.00
LAURA ANN	AMC397910	AMC397909	\$165.00

United States Department of the Interior
Bureau of Land Management
 BUSINESS & SUPPORT SVCS DIV
 ONE N CENTRAL AVE SUITE 800
 PHOENIX, AZ 85004 -4427
 Phone: 602-417-9200

Receipt	
No:	4543784

Transaction #: 4664773	
Date of Transaction: 08/26/2019	
CUSTOMER:	
SHEILA F METZGER 9798 SOUTH 80TH EAST, 9798 SOUTH 80TH EA BRAGGS,OK 74423 US	

LINE #	QTY	DESCRIPTION	REMARKS	UNIT PRICE	TOTAL
1	1.00	LOCATABLE MINERALS / MINING CLAIMS- NOT NEW-UNADJUD,ONE AUTH NO. ONLY / MINING CLAIM MONEY RECEIVED CASES: AMC289270/\$1650.00		- n/a -	1650.00
TOTAL:					\$1,650.00

PAYMENT INFORMATION			
NOTE: Items will appear on credit card statement as "BLM O Mining Claim".			
1	AMOUNT:	1650.00	POSTMARKED: N/A
	TYPE:	CREDIT CARD	RECEIVED: 08/26/2019
	NAME:	SHEILA F METZGER 9798 SOUTH 80TH EAST, 9798 SOUTH 80TH EA BRAGGS OK 74423 US	
	CARD NO:	XXXXXXXXXXXX2274	AUTH CODE: 61315P
	NAME ON CARD:	SHEILA F METZGER	
	SIGNATURE:	INTERNET	

REMARKS

This receipt was generated by the automated BLM Collections and Billing System and is a paper representation of a portion of the official electronic record contained therein.

DEPARTMENT OF THE INTERIOR
BUREAU OF LAND MANAGEMENT
MINING CLAIMS

Run Date/Time: 9/11/2018

MC Maintenance Fees Paid Through the BLM Pay Portal
(by Date Paid)

Page 678 Of 723

CBS Receipt: 4253025

Printed For Lead File # AMC75470

Agency Tracking ID: 1535778796

Assessment Year: 2019

Paid On: 9/1/2018

Number of BLM Serial Nr: 10

Total Amount Paid: \$1,550.00

Claim Name	BLM Serial No	Lead File No	Amount Paid
HIDDEN TREASURE	AMC75471	AMC75470	\$155.00
TERMINAL	AMC75472	AMC75470	\$155.00
COMET #1	AMC75475	AMC75470	\$155.00
COMET #2	AMC75476	AMC75470	\$155.00
COMET #3 AMENDED	AMC289270	AMC289270	\$155.00
COMET #4 AMENDED	AMC289271	AMC289270	\$155.00
COMET #5	AMC289272	AMC289270	\$155.00
COMET #6 AMENDED	AMC289273	AMC289270	\$155.00
CAUGH AIR	AMC397909	AMC397909	\$155.00
LAURA ANN	AMC397910	AMC397909	\$155.00

United States Department of the Interior
Bureau of Land Management
 BUSINESS & SUPPORT SVCS DIV
 ONE N CENTRAL AVE SUITE 800
 PHOENIX, AZ 85004 -4427
 Phone: 602-417-9200

Receipt

No: 4253025

Transaction #: 4368543	
Date of Transaction: 09/01/2018	
CUSTOMER:	
SHEILA F METZGER 9798 SOUTH 80TH EAST BRAGGS,OK 74423 US	

LINE #	QTY	DESCRIPTION	REMARKS	UNIT PRICE	TOTAL
1	1.00	LOCATABLE MINERALS / MINING CLAIMS-NOT NEW-UNADJUD,ONE AUTH NO. ONLY / MINING CLAIM MONEY RECEIVED CASES: AMC289270/\$1550.00		- n/a -	1550.00
TOTAL:					\$1,550.00

PAYMENT INFORMATION			
NOTE: Items will appear on credit card statement as "BLM O Mining Claim".			
1	AMOUNT:	1550.00	POSTMARKED: N/A
	TYPE:	CREDIT CARD	RECEIVED: 09/01/2018
	NAME:	SHEILA F METZGER 9798 SOUTH 80TH EAST BRAGGS OK 74423 US	
	CARD NO:	XXXXXXXXXXXX2274	AUTH CODE: 74526P
	NAME ON CARD:	SHEILA F METZGER	
	SIGNATURE:		

REMARKS

This receipt was generated by the automated BLM Collections and Billing System and is a paper representation of a portion of the official electronic record contained therein.

**DEPARTMENT OF THE INTERIOR
BUREAU OF LAND MANAGEMENT
MINING CLAIMS**

MC Maintenance Fees Paid Through the BLM Pay Portal

CBS Receipt: 3969879

Printed For Lead File # AMC75470

Agency Tracking ID: 1504307445

Number of BLM Serial Nr: 20

Assessment Year: 2018, 2019

Total Amount Paid: \$3,100.00

Paid On: 09/01/2017

Claim Name	BLM Serial No	Lead File No	Amount Paid
COMET #3 AMENDED	AMC289270	AMC289270	\$310.00
COMET #4 AMENDED	AMC289271	AMC289270	\$310.00
COMET #5	AMC289272	AMC289270	\$310.00
COMET #6 AMENDED	AMC289273	AMC289270	\$310.00
CAUGH AIR	AMC397909	AMC397909	\$310.00
LAURA ANN	AMC397910	AMC397909	\$310.00
HIDDEN TREASURE	AMC75471	AMC75470	\$310.00
TERMINAL	AMC75472	AMC75470	\$310.00
COMET #1	AMC75475	AMC75470	\$310.00
COMET #2	AMC75476	AMC75470	\$310.00

United States Department of the Interior
Bureau of Land Management
 BUSINESS & SUPPORT SVCS DIV
 ONE N CENTRAL AVE SUITE 800
 PHOENIX, AZ 85004 -4427
 Phone: 602-417-9200

Receipt

No: 3969879

Transaction #: 4079791	
Date of Transaction: 09/01/2017	
CUSTOMER:	
TOBY METZGER 9798 SOUTH 80TH EAST BRAGGS,OK 74423 US	

LINE #	QTY	DESCRIPTION	REMARKS	UNIT PRICE	TOTAL
1	1.00	LOCATABLE MINERALS / MINING CLAIMS- NOT NEW-UNADJUD,ONE AUTH NO. ONLY / MINING CLAIM MONEY RECEIVED CASES: AMC397909/\$1550.00		- n/a -	1550.00
TOTAL:					\$1,550.00

PAYMENT INFORMATION			
NOTE: Items will appear on credit card statement as "BLM O Mining Claim".			
1	AMOUNT:	1550.00	POSTMARKED: N/A
	TYPE:	CREDIT CARD	RECEIVED: 09/01/2017
	NAME:	TOBY METZGER 9798 SOUTH 80TH EAST BRAGGS OK 74423 US	
	CARD NO:	XXXXXXXXXXXX1002	AUTH CODE: 152197
	NAME ON CARD:	TOBY METZGER	
	EXPIRES:	03/2020	
	SIGNATURE:		

REMARKS

This receipt was generated by the automated BLM Collections and Billing System and is a paper representation of a portion of the official electronic record contained therein.

Run Date: 09/08/16

Run Time: 12:27 PM

**DEPARTMENT OF THE INTERIOR
BUREAU OF LAND MANAGEMENT
MINING CLAIMS**

MC Maintenance Fees Paid Through the BLM Pay Portal

CBS Receipt: 3637769

Printed For Lead File # **AMC75470**

Agency Tracking ID: 1471881599

Assessment Year: 2017

Number of BLM Serial Nr: 10

Paid On: 08/22/2016

Total Amount Paid: \$1,550.00

Claim Name	BLM Serial No	Lead File No	Amount Paid
COMET #3 AMENDED	AMC289270	AMC289270	\$155.00
COMET #4 AMENDED	AMC289271	AMC289270	\$155.00
COMET #5	AMC289272	AMC289270	\$155.00
COMET #6 AMENDED	AMC289273	AMC289270	\$155.00
CAUGH AIR	AMC397909	AMC397909	\$155.00
LAURA ANN	AMC397910	AMC397909	\$155.00
HIDDEN TREASURE	AMC75471	AMC75470	\$155.00
TERMINAL	AMC75472	AMC75470	\$155.00
COMET #1	AMC75475	AMC75470	\$155.00
COMET #2	AMC75476	AMC75470	\$155.00

**United States Department of the Interior
Bureau of Land Management
BUSINESS & SUPPORT SVCS DIV
ONE N CENTRAL AVE SUITE 800
PHOENIX, AZ 85004 -4427
Phone: (602) 417-9200**

Receipt

No: 3637769

Transaction #: 3741655	
Date of Transaction: 08/22/2016	
CUSTOMER:	
SHEILA F METZGER 9798 S 80TH ST E BRAGGS,OK 74423 US	

LINE #	QTY	DESCRIPTION	REMARKS	UNIT PRICE	TOTAL
1	1.00	LOCATABLE MINERALS / MINING CLAIMS- NOT NEW-UNADJUD,ONE AUTH NO. ONLY / MINING CLAIM MONEY RECEIVED CASES: AMC397909/\$1550.00		- n/a -	1550.00
TOTAL:					\$1,550.00

PAYMENT INFORMATION					
NOTE: Items will appear on credit card statement as "BLM O Mining Claim".					
1	AMOUNT:	1550.00	POSTMARKED:	N/A	
	TYPE:	CREDIT CARD	RECEIVED:	08/22/2016	
	NAME:	SHEILA F METZGER 9798 S 80TH ST E BRAGGS OK 74423 US			
	CARD NO:	XXXXXXXXXXXX2274	AUTH CODE:	22785P	
	NAME ON CARD:	SHEILA F METZGER			
	EXPIRES:	03/2020			
	SIGNATURE:				

REMARKS

This receipt was generated by the automated BLM Collections and Billing System and is a paper representation of a portion of the official electronic record contained therein.

Run Date: 07/27/15

Run Time: 08:22 AM

**DEPARTMENT OF THE INTERIOR
BUREAU OF LAND MANAGEMENT
MINING CLAIMS**

MC Maintenance Fees Paid Through the BLM Pay Portal

CBS Receipt: 3347828

Printed For Lead File # AMC75470

Agency Tracking ID: 1437490171

Assessment Year: 2016

Number of BLM Serial Nr: 8

Paid On: 07/21/2015

Total Amount Paid: \$1,240.00

Claim Name	BLM Serial No	Lead File No	Amount Paid
COMET #4 AMENDED	AMC289271	AMC289270	\$155.00
COMET #5	AMC289272	AMC289270	\$155.00
COMET #6 AMENDED	AMC289273	AMC289270	\$155.00
CAUGH AIR	AMC397909	AMC397909	\$155.00
HIDDEN TREASURE	AMC75471	AMC75470	\$155.00
TERMINAL	AMC75472	AMC75470	\$155.00
COMET #1	AMC75475	AMC75470	\$155.00
COMET #2	AMC75476	AMC75470	\$155.00

**United States Department of the Interior
Bureau of Land Management
BUSINESS & SUPPORT SVCS DIV
ONE N CENTRAL AVE SUITE 800
PHOENIX, AZ 85004 -4427
Phone: (602) 417-9200**

Receipt

No: 3347828

Transaction #: 3445637	
Date of Transaction: 07/21/2015	
CUSTOMER:	
SHEILA METZGER 9798 S 80TH ST E BRAGGS,OK 74423 US	

LINE #	QTY	DESCRIPTION	REMARKS	UNIT PRICE	TOTAL
1	1.00	LOCATABLE MINERALS / MINING CLAIMS- NOT NEW-UNADJUD,ONE AUTH NO. ONLY / MINING CLAIM MONEY RECEIVED CASES: AMC289273/\$1240.00		- n/a -	1240.00
TOTAL:					\$1,240.00

PAYMENT INFORMATION			
NOTE: Items will appear on credit card statement as "BLM O Mining Claim".			
1	AMOUNT:	1240.00	POSTMARKED: N/A
	TYPE:	CREDIT CARD	RECEIVED: 07/21/2015
	NAME:	SHEILA METZGER 9798 S 80TH ST E BRAGGS OK 74423 US	
	CARD NO:	XXXXXXXXXXXX2274	AUTH CODE: 87301P
	NAME ON CARD:	SHEILA METZGER	
	EXPIRES:	03/2016	
	SIGNATURE:		

REMARKS

This receipt was generated by the automated BLM Collections and Billing System and is a paper representation of a portion of the official electronic record contained therein.

AMC 397909
 75470
 289270

782

MAINTENANCE FEE PAYMENT

Claimant Name: Jerry Metzger
 Address: 7865 E. 83rd St. So.
 City: Flagstaff State: OK Zip: 74413-9731
 Telephone: 918-487-5796
 E-mail address: _____
 Signature: Jerry Metzger
 Check here if this is a change of address.

RECEIVED
 BLM AZ STATE OFFICE
 2014 AUG - 4 P 2 31
 PHOENIX, ARIZONA
 BLM Date Stamp

LINE NO.	AMC NUMBER	CLAIMS/SITE NAME	COUNTY RECORDER DATA (if available)	TWP	RNG	SEC
1	397909	Cough Air		10N	4W	30
2	397910	Laura Ann		10N	4W	30
3	75471	Hidden Treasure		10N	4W	25
4	75472	Terminal		10N	4W	25
5	75475	Comet # 1		10N	4W	30
6	75476	Comet # 2		10N	4W	30
7	289270	Comet # 3		10N	4W	30
8	289271	Comet # 4		10N	4W	30
9	289272	Comet # 5		10N	5W	25
10	289273	Comet # 6		10N	5W	25

List additional claims on Form MCF114.

Bureau of Land Management
 Arizona State Office
www.az.blm.gov

No. of Claims: 10 x \$125 = \$1550.00
 Check No: 1814 Init: A.H.
 Receipt No.: 3093443
 For BLM Use Only

Form: MCF112
 Revised July 2005

This form is available from the Arizona Department of Mines and Mineral Resources and may be reproduced.

ENTERED
 AUG - 6 2014
 BY: Rum

Ferry Meffer

7865 E. 83rd St. So.

Flagstaff, OK. 74423-9731



PHOENIX, ARIZONA

PHOENIX, ARIZONA

RECEIVED
DCM AZ STATE OFFICE

2010 AUG -4 P 2:37

PHOENIX, ARIZONA

United States Dept. of Interior


Bureau of Land Management

Arizona State Office

One North Central Avenue, Suite 800

Phoenix, Arizona 85004-4427

850044427



United States Department of the Interior
Bureau of Land Management
LANDS/RECREATION & PLANNING
ONE N CENTRAL AVE
PHOENIX, AZ 85004 -2203
Phone: 602-417-9200

Receipt

No: 3093443

Transaction #: 3184890	
Date of Transaction: 08/05/2014	
CUSTOMER:	
JERRY METZGER 7865 E 83RD ST S BRAGGS, OK 74423-9731 US	

LINE #	QTY	DESCRIPTION	REMARKS	UNIT PRICE	TOTAL
1	1.00	LOCATABLE MINERALS / MINING CLAIMS-NOT NEW-UNADJUD, ONE AUTH NO. ONLY / MINING CLAIM MONEY RECEIVED CASES: AMC397909/\$1550.00	MAINT FEE PYMNT (10) 2015	- n/a -	1550.00
TOTAL:					\$1,550.00

PAYMENT INFORMATION					
1	AMOUNT:	1550.00	POSTMARKED:	07/31/2014	
	TYPE:	CHECK	RECEIVED:	08/04/2014	
	CHECK NO:	1814			
	NAME:	METZGER, JERRY 7865 E 83RD ST S BRAGGS OK 74423-9731 US			

REMARKS

This receipt was generated by the automated BLM Collections and Billing System and is a paper representation of a portion of the official electronic record contained therein.

AMC 397909
 AMC 75470
 AMC 289270

MAINTENANCE FEE PAYMENT

Claimant Name: Jeray Metzger
 Address: 7865 E. 83 St. So.
 City: Avondale State: AZ Zip: 85023-9131
 Telephone: 918-487-5796
 E-mail address: _____
 Signature: Jeray Metzger
 Check here if this is a change of address.

BLM
 Date
 Stamp

2013 JUL 27 11:25
 PHOENIX, ARIZONA

RECEIVED
 BLM AZ

LINE NO.	AMC NUMBER	CLAIMSITE NAME	COUNTY RECORDER DATA (if available)	TWP	RNG	SEC
1	397909	Caugh Air		10N	4W	30
2	397910	Laura Ann		10N	4W	30
3	75471	40 hidden		10N	4W	25
4	75472	Terminal		10N	4W	25
5	75475	Comet # 1		10N	4W	30
6	75476	Comet # 2		10N	4W	30
7	289270	Comet # 3		10N	4W	30
8	289271	Comet # 4		10N	4W	30
9	289272	Comet # 5		10N	5W	25
10	289273	Comet # 6		10N	5W	25

List additional claims on Form MCF114.

Bureau of Land Management
 Arizona State Office
 www.blm.gov

No. of Claims: 10 13125 = \$1400
 Check No: 1564 Init: CR-LL
 Receipt No.: 2842601
 For BLM Use Only

00

This form is available from the Arizona Department of Mines and Mineral Resources and may be reproduced.
 Form: MCF112
 Revised July 2005

ENTERED INTO COMPUTER

AUG 08 2013 18

Jerry Metzger
7865 - E. 83rd St. So.
Bragg, OK 74423-9731

TULSA OK 741

26 JUL 2013 PM 7 L



RECEIVED
BLM AZ STATE OFFICE
2013 JUL 26 PM 2:05
PHOENIX, ARIZONA

United States Dept. of Interior
Bureau of Land Management
arizona state office
1 North Central Ave, Suite 800
Phoenix, Az. 85004-2203

85004\$4427

United States Department of the Interior
Bureau of Land Management
 LANDS/RECREATION & PLANNING
 ONE N CENTRAL AVE
 PHOENIX, AZ 85004 -2203
 Phone: 602-417-9200

Receipt

No: 2842601

Transaction #: 2928225	
Date of Transaction: 07/30/2013	
CUSTOMER:	
JERRY METZGER 7865 E 83RD ST S BRAGGS,OK 74423-9731 US	

LINE #	QTY	DESCRIPTION	REMARKS	UNIT PRICE	TOTAL
1	1.00	LOCATABLE MINERALS / MINING CLAIMS-NOT NEW-UNADJUD,ONE AUTH NO. ONLY / MINING CLAIM MONEY RECEIVED CASES: AMC397909/\$1400.00	MAINT FEE PYMNT (10) 2014	- n/a -	1400.00
TOTAL:					\$1,400.00

PAYMENT INFORMATION					
1	AMOUNT:	1400.00	POSTMARKED:	07/26/2013	
	TYPE:	CHECK	RECEIVED:	07/29/2013	
	CHECK NO:	1564			
	NAME:	METZGER, JERRY 7865 E 83RD ST S BRAGGS OK 74423-9731 US			

REMARKS

This receipt was generated by the automated BLM Collections and Billing System and is a paper representation of a portion of the official electronic record contained therein.

Amc 397909

75470

289270

MAINTENANCE FEE PAYMENT

Claimant Name: Jerry Metzger
 Address: 7865 E - 183 St. So.
 City: Dragoon State: OK Zip: 74423-9731
 Telephone: 918-487-5796
 E-mail address: _____
 Signature: Jerry Metzger

Check here if this is a change of address.

RECEIVED
 M AZ STATE OFFICE
 JUL 18 P 2:09
 PHOENIX, ARIZONA
 BLM
 Date
 Stamp

LINE NO.	AMC NUMBER	CLAIM/SITE NAME	COUNTY RECORDER DATA (If available)	TWP	RNG	SEC
1	397909	Caughin		10N	4W	30
2	397910	Laura Ann		10N	4W	30
3	75471	4 Hidden Treasure		10N	4W	25
4	75472	Terminal		10N	4W	25
5	75475	Comet # 1		10N	4W	30
6	75476	Comet # 2		10N	4W	30
7	289270	Comet # 3		10N	4W	30
8	289271	Comet # 4		10N	4W	30
9	289272	Comet # 5		10N	5W	25
10	289273	Comet # 6		10N	5W	25

Code
 2001/2002
 Code

List additional claims on Form MCF114.

Bureau of Land Management
 Arizona State Office
www.az.blm.gov

No. of Claims: 10 x \$125 = 1,400
 Check No.: 1413 Init. VMC
 Receipt No.: 2611788
 For BLM Use Only

Form: MCF112
 Revised July 2005

This form is available from the Arizona Department of Mines and Mineral Resources and may be reproduced.

ENTERED INTO COMPUTER

8/15/2012
 15

United States Department of the Interior
 Bureau of Land Management
 LANDS/RECREATION & PLANNING
 ONE N CENTRAL AVE
 PHOENIX, AZ 85004 -2203
 Phone: 602-417-9200

Receipt

No:

2611788

Transaction #: 2691973	
Date of Transaction: 07/19/2012	
CUSTOMER:	
JERRY METZGER 7865 E 83RD ST S BRAGGS, OK 74423-9731 US	

LINE #	QTY	DESCRIPTION	REMARKS	UNIT PRICE	TOTAL
1	1.00	LOCATABLE MINERALS / MINING CLAIMS-NOT NEW-UNADJUD, ONE AUTH NO. ONLY / MINING CLAIM MONEY RECEIVED CASES: AMC397909/\$1400.00	MAINT 2013/10	- n/a -	1400.00
TOTAL:					\$1,400.00

PAYMENT INFORMATION					
1	AMOUNT:	1400.00	POSTMARKED:	N/A	
	TYPE:	CHECK	RECEIVED:	07/19/2012	
	CHECK NO:	1413			
	NAME:	METZGER, JERRY 7865 E 83RD ST S BRAGGS OK 74423-9731 US			

REMARKS

This receipt was generated by the automated BLM Collections and Billing System and is a paper representation of a portion of the official electronic record contained therein.

Change of Address

2-23-12

Jerry F. & Bertie F. J. J.

RR # 1 Box 85

Briggs, OK. 74423-9731

Changed to.

Jerry F. & Bertie F. J. J.

7865 E. 83rd St. South

Briggs, OK. 74423-9731

Jerry F. Metzger

Bertie F. Metzger

RECEIVED
PLM AZ STATE OFFICE
2012 JUL 18 P 2:09
PHOENIX, ARIZONA

Jerry Metzger

7865 E. 83rd St. So.

Bragg, OK. 74423-9731

POSTAGE WILL BE PAID BY ADDRESSEE

NO POSTAGE NECESSARY IF MAILED IN THE UNITED STATES



PHOENIX, ARIZONA

2012 JUL 18 P 2:09

RECEIVED
BLM AZ STATE OFFICE

U.S. Dept of the Interior
Bureau of Land Management
Arizona State Office
1 - N. Central Ave. Suite 800

Phoenix, Az 85004

85004+4427

Amc 397909

75470

289270

MAINTENANCE FEE PAYMENT

Claimant Name: Jerry Metzger
Address: Rt-1 Box 85
City: Bragg State: OK Zip: 74423-9731
Telephone: 918-487-5786

E-mail address: _____

Signature: Jerry Metzger

Check here if this is a change of address.

RECEIVED
BLM AZ STATE OFFICE
2011 JUL 27 A 7:40
PHOENIX, ARIZONA
BLM
Date
Stamp

LINE NO.	AMC NUMBER	CLAIM/SITE NAME	COUNTY RECORDER DATA (If available)	TWP	RNG	SEC
1	397909	Caugh Air		10N	4W	30
2	397910	Laura Ann		10N	4W	30
3	75471	Hidden Treasure		10N	4W	25
4	75472	Terminal		10N	4W	25
5	75475	Comet # 1		10N	4W	30
6	75476	Comet # 2		10N	4W	30
7	289270	Comet # 3		10N	4W	30
8	289271	Comet # 4		10N	4W	30
9	289272	Comet # 5		10N	5W	25
10	289273	Comet # 6		10N	5W	25

List additional claims on Form MCF114.

Bureau of Land Management
Arizona State Office
www.az.blm.gov

ENTERED INTO COMPUTER

JUL 28 2011 PB

No. of Claims: 10 x \$125 = 1400.00
Check No: _____ Init. SPB
Receipt No: 2390470
For BLM Use Only

Form: MCF112
Revised July 2005

This form is available from the Arizona Department of Mines and Mineral Resources and may be reproduced.

United States Department of the Interior
 Bureau of Land Management
 LANDS/RECREATION & PLANNING
 ONE N CENTRAL AVE
 PHOENIX, AZ 85004 -2203
 Phone: 602-417-9200

Receipt

No: 2390476

Transaction #: 2465529		ENTERED INTO COMPUTER
Date of Transaction: 07/27/2011		
CUSTOMER:		
JERRY METZGER RR 1 BOX 85 BRAGGS, OK 74423-9731 US		JUL 28 2011 <i>JB</i>

LINE #	QTY	DESCRIPTION	REMARKS	UNIT PRICE	TOTAL
1	1.00	LOCATABLE MINERALS / MINING CLAIMS-NOT NEW-UNADJUD, ONE AUTH NO. ONLY / MINING CLAIM MONEY RECEIVED CASES: AMC397909/\$1400.00	MAINT-14	- n/a -	1400.00
TOTAL:					\$1,400.00

PAYMENT INFORMATION					
1	AMOUNT:	1400.00	POSTMARKED:	07/23/2011	
	TYPE:	CHECK	RECEIVED:	07/27/2011	
	CHECK NO:	1819			
	NAME:	METZGER, JERRY F RR 1 BOX 85 BRAGGS OK 74423-9731 US			

REMARKS

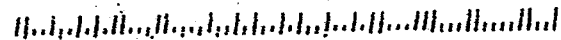
This receipt was generated by the automated BLM Collections and Billing System and is a paper representation of a portion of the official electronic record contained therein.

Jerry Metzger
Rt. 1 - Box 85
Bragg, Ok.

RECEIVED
OKLAHOMA STATE OFFICE
2011 JUL 26 P 1:18
PHOENIX, ARIZONA
14423-9731

United States Dept. of the Interior
Bureau of Land Management
One North Central Ave. Suite 800
Phoenix, Az. 85004-2203

85004+4427



AMC 75470
 AMC 283180

MAINTENANCE FEE PAYMENT

Claimant Name: LAWRENCE DRISCOLL
 Address: 1020 W. WICKREBURG WY #2
 City: WICKREBURG State: AZ Zip: 85340
 Telephone: 928-684-3550
 E-mail address: SPS.HANTS@QUEST.OFFICE.NET
 Signature: [Signature]

RECEIVED
 BLM AZ STATE OFFICE
 2010 AUG 31 A 11: 31
 PHOENIX, ARIZONA
 BLM
 Date
 Stamp

Check here if this is a change of address.

LINE NO.	AMC NUMBER	CLAIM/SITE NAME	COUNTY RECORDER DATA (If available)	TWP	RNG	SEC
1	75470	ATA X				
2	283180	APACHE MILL SITE				
3						
4						
5						
6						
7						
8						
9						
10						

List additional claims on Form MCF114.

Bureau of Land Management
 Arizona State Office
 www.blm.gov/az/

No. of Claims: 2 x \$140 = 280.00
 Check No: 1106 Init. A.C.H.
 Receipt No.: 2205657
 For BLM Use Only

Form: MCF112
 Revised July 2009

This form is available from the Arizona Department of Mines and Mineral Resources and may be reproduced.
 9/20/2010 TS

ENTERED INTO COMPUTER

United States Department of the Interior
Bureau of Land Management
 LANDS/RECREATION & PLANNING
 ONE N CENTRAL AVE
 PHOENIX, AZ 85004 -2203
 Phone:

Receipt

No: 2205657

Transaction #: 2275655	
Date of Transaction: 08/31/2010	
CUSTOMER:	
L DRISCOLL 1020 W WICKENBURG WAY STE 7 WICKENBURG, AZ 85390-3290 US	

LINE #	QTY	DESCRIPTION	REMARKS	UNIT PRICE	TOTAL
1	1.00	LOCATABLE MINERALS / MINING CLAIMS- NOT NEW-UNADJUD, ONE AUTH NO. ONLY / MINING CLAIM MONEY RECEIVED CASES: AMC75470/\$280.00	MAINT FEE PYMNT (2) 2011	- n/a -	280.00
TOTAL:					\$280.00

PAYMENT INFORMATION					
1	AMOUNT:	280.00	POSTMARKED:	N/A	
	TYPE:	CHECK	RECEIVED:	08/31/2010	
	CHECK NO:	1106			
	NAME:	DRISCOLL, L 1020 W WICKENBURG WAY STE 7 WICKENBURG AZ 85390-3290 US			

REMARKS

This receipt was generated by the automated BLM Collections and Billing System and is a paper representation of a portion of the official electronic record contained therein.

AMC 397909

AMC 75470

AMC 289270

MAINTENANCE FEE PAYMENT

Claimant Name: Jerry Metzger

Address: Box 85

City: Briggs State: OK Zip: 74423-9731

Telephone: _____

E-mail address: _____

Signature: Jerry Metzger

Check here if this is a change of address.

RECEIVED
 BLM AZ STATE OFFICE
 PHOENIX, ARIZONA
 2010 JUL 30 A 8:04

BLM
Date
Stamp

LINE NO.	AMC NUMBER	CLAIM/SITE NAME	COUNTY RECORDER DATA (if available)	TWP	RNG	SEC
1	397909	Cough Air		10 N	4 W	30
2	397910	Laure Anne		10 N	4 W	30
3	75471	Hidden Treasure		10 N	4 W	25
4	75472	Terminal		10 N	4 W	25
5	75475	Comet # 1		10 N	4 W	30
6	75476	Comet # 2		10 N	4 W	30
7	289270	Comet # 3		10 N	4 W	30
8	289271	Comet # 4		10 N	4 W	30
9	289272	Comet # 5		10 N	5 W	25
10	289273	Comet # 6		10 N	5 W	25

List additional claims on Form MCF114.

Bureau of Land Management
Arizona State Office
www.az.blm.gov

ENTERED INTO COMPUTER
AUG 10 2010
MT

No. of Claims: 1 x \$125 = 140.00
 Check No: _____ Init. SM
 Receipt No.: 2140323
 For BLM Use Only

Form: MCF112
Revised July 2005

United States Department of the Interior
 Bureau of Land Management
 LANDS/RECREATION & PLANNING
 ONE N CENTRAL AVE
 PHOENIX, AZ 85004 -2203
 Phone:

Receipt

No: 2180823

Transaction #: 2250415		ENTERED INTO COMPUTER
Date of Transaction: 07/30/2010		
CUSTOMER:	JERRY METZGER RR 1 BOX 85 BRAGGS, OK 74423-9731 US	AUG 10 2010 <i>MT</i>

LINE #	QTY	DESCRIPTION	REMARKS	UNIT PRICE	TOTAL
1	1.00	LOCATABLE MINERALS / MINING CLAIMS-NOT NEW-UNADJUD, ONE AUTH NO. ONLY / MINING CLAIM MONEY RECEIVED CASES: AMC397909/\$1400.00	MAINT-10	- n/a -	1400.00
TOTAL:					\$1,400.00

PAYMENT INFORMATION					
1	AMOUNT:	1400.00	POSTMARKED:	07/26/2010	
	TYPE:	CHECK	RECEIVED:	07/30/2010	
	CHECK NO:	1227			
	NAME:	METZGER, JERRY RR 1 BOX 85 BRAGGS OK 74423-9731 US			

REMARKS

This receipt was generated by the automated BLM Collections and Billing System and is a paper representation of a portion of the official electronic record contained therein.

AMC 75470

AMC 283180

When Recorded Return Document to:

L DRISCOIL
1020 W. WICKENBURG WAY #7
WICKENBURG, AZ 85390

Check here is this is a change of address.

Telephone: 928-684-3550

E-mail address: SPS HANTS @ QUEST OFFICE. NET

AFFIDAVIT OF PERFORMANCE OF ANNUAL WORK

1. State of Arizona, County of MARICOPA ss:

2. I (Name) LARRY DRISCOIL

3. Reside at (Address) 1060 S. KELLIS ROAD

City WICKENBURG County USA

RECEIVED
BLM
Date
Stamp
2009 SEP 16 P 12: 25
PHOENIX, ARIZONA
MINING CLAIMS OFFICE

State AZ Zip 85390 being duly sworn, depose and say that I am a citizen of the United States, more than eighteen years of age, and that all of the facts set forth in this affidavit, subject to the provisions and penalties of 18 U.S.C. 1001 pertaining to the filing of false, fictitious, or fraudulent statements with the United States, are true and correct according to the best of my knowledge, information and belief.

4. Owner's name and address (If not shown in Items 1-3 above). _____

5. That I am personally acquainted with the mining claim(s). The work and improvements were made by and at the expense of the owner(s) of said claim(s). Said contiguous group of claims, listed on this document, are situated in the

(optional) Mining District; YAVAPAI County, Arizona.

Line No.	AMC NUMBER	CLAIM/SITE NAME	COUNTY RECORDER DATA (If available)	TWP	RNG	SEC
1	75470	AJAX				
2	283180	AMMIE MILL SITE				
3						
4						
5						
6						

ENTERED INTO COMPUTER
AB

BLM
Date
Stamp

2009 SEP 16 P 12 25
PHOENIX, ARIZONA

RECEIVED
OFFICE

7						
8						
9						
10						

6. That between the dates starting at 12 o'clock noon on September 1, 20 08 and ending at 12 o'clock noon on September 1, 20 09 at least \$ 200.- dollars worth of work and improvements were done and performed upon said claim(s) or upon one or more of a contiguous group of claims for the benefit of all, wholly or partly outside of a contiguous group of claims for the benefit of all, not including the location work.

7. That the following persons were employed to perform the work and improvements described herein: DAN SCOTT

8. That the work and improvements performed were: \$200.- PRIMARY SURFACE EXPLORATION.

9. Dated: 9/16/09 Signature: [Signature]

SUBSCRIBED AND SWORN TO before me, a Notary Public, this 16th day of Sept. 20 09

By: [Signature] LARRY DANSON

Notary Public [Signature]

My Commission Expires 1-2-2010



Bureau of Land Management
Arizona State Office
www.az.blm.gov

No. of Claims: 1 x \$10 = 10.00
Check No.: 1090 Init. ERG
Receipt No.: 2002987
For BLM Use Only

Amc 75470
Amc 283180

at the request
When recorded mail to
L. D. DRISCOLL
1020 W. WICKENBURG WAY
STE. 87
WICKENBURG AZ 85390

QUIT CLAIM DEED

For consideration of Ten Dollars, and other valuable considerations, I or we,

hereby quit-claim to HARRY DRISCOLL and
Valerie DiSciascio

all right, title or interest in the following real property situated in Yavapai County, Arizona:

Ajax unpatented lode mining claim
AMC No. 75470

Apache mill Site unpatented mining claim

Dated this 6 day of May, 2009 AMC # 283180

Judie Anderson

Judie Anderson

New Mexico
State of Arizona }
Luna } ss.
County of Yavapai }

The foregoing instrument was acknowledged before me this 8th day of September, 2009 by
Judie Anderson

Ruby Guillen
NOTARY PUBLIC

My commission expires: 12/5/09

2009 SEP 16 P 12:26
COUNTY CLERK'S OFFICE
YAVAPAI, ARIZONA

REC 2002987

2x20⁰⁰ = 40⁰⁰

ENTERED INTO COMPUTER

AB



United States Department of the Interior
Bureau of Land Management
 BUSINESS & SUPPORT SVCS DIV
 ONE N CENTRAL AVE SUITE 800
 PHOENIX, AZ 85004 -4427
 Phone: (602) 417-9200

Receipt

No: 2002987

Transaction #: 2067619	
Date of Transaction: 09/16/2009	
CUSTOMER:	L DRISCOLL 1020 W WICKENBURG WAY STE 7 WICKENBURG, AZ 85390-3290 US

LINE #	QTY	DESCRIPTION	REMARKS	UNIT PRICE	TOTAL
1	1.00	LOCATABLE MINERALS / MINING CLAIMS- NOT NEW-UNADJUD, ONE AUTH NO. ONLY / MINING CLAIM MONEY RECEIVED CASES: AMC75470/\$50.00	TRFS (2X2) AND POL(1)	- n/a -	50.00
TOTAL:					\$50.00

PAYMENT INFORMATION			
1	AMOUNT:	50.00	POSTMARKED: N/A
	TYPE:	CHECK	RECEIVED: 09/16/2009
	CHECK NO:	1090	
	NAME:	DRISCOLL, L 1020 W WICKENBURG WAY STE 7 WICKENBURG AZ 85390-3290 US	

REMARKS

This receipt was generated by the automated BLM Collections and Billing System and is a paper representation of a portion of the official electronic record contained therein.

AMC 283180

AMC 75470

MAINTENANCE FEE PAYMENT

Claimant Name: LARA VASSON
 Address: 1220 W. WILSON AVE #7
 City: WILSON State: AZ Zip: 85310
 Telephone: 428 634 3550
 E-mail address: SVASSON@QUESTOFFICE.NET
 Signature: [Handwritten Signature]

RECEIVED
 CLAIM STATE OFFICE
 2009 AUG -6 A 11:11
 PHOENIX, ARIZONA

BLM
Date
Stamp

Check here if this is a change of address.

LINE NO.	AMC NUMBER	CLAIM/SITE NAME	COUNTY RECORDER DATA (If available)	TWP	RNG	SEC
1	75470	ADAX CR.				
2	283180	APACHE MOUNTAIN	only paid for one			
3						
4						
5						
6						
7						
8						
9						
10						

List additional claims on Form MCF114.

Bureau of Land Management
 Arizona State Office
www.az.blm.gov

No. of Claims: 1 x \$140 = 140
 Check No: 1087 Init. SC
 Receipt No.: 1971974
 For BLM Use Only

Form: MCF112
Revised July 2009

This form is available from the Arizona Department of Mines and Mineral Resources and may be reproduced.

ENTERED IN COMPLIANCE
 by DJJ & venAeJ by RE
 earned for AMC 75470

United States Department of the Interior
Bureau of Land Management
 BUSINESS & SUPPORT SVCS DIV
 ONE N CENTRAL AVE SUITE 800
 PHOENIX, AZ 85004 -4427
 Phone: (602) 417-9200

Receipt

No: 1971974

Transaction #: 2035854	
Date of Transaction: 08/06/2009	
CUSTOMER:	L DRISCOLL 1020 W WICKENBURG WAY STE 7 WICKENBURG, AZ 85390-3290 US

LINE #	QTY	DESCRIPTION	REMARKS	UNIT PRICE	TOTAL
1	1.00	LOCATABLE MINERALS / MINING CLAIMS-NOT NEW-UNADJUD, ONE AUTH NO. ONLY / MINING CLAIM MONEY RECEIVED CASES: AMC75470/\$140.00	MAINT (1)	- n/a -	140.00
TOTAL:					\$140.00

PAYMENT INFORMATION					
1	AMOUNT:	140.00	POSTMARKED:	N/A	
	TYPE:	CHECK	RECEIVED:	08/06/2009	
	CHECK NO:	1087			
	NAME:	DRISCOLL, L 1020 W WICKENBURG WAY STE 7 WICKENBURG AZ 85390-3290 US			

REMARKS

This receipt was generated by the automated BLM Collections and Billing System and is a paper representation of a portion of the official electronic record contained therein.

AMC 75470
389269

MAINTENANCE FEE PAYMENT

Claimant Name: Jerry Metzger
 Address: Rt 1 Box 85
 City: Blagden State: Ok Zip: 74423
 Telephone: 918-487-5796
 E-mail address: 918-869-0575
 Signature: Jerry Metzger
 Check here if this is a change of address.

BLM
Date
Stamp

PHOENIX, ARIZONA

2009 JUL 24 A 8:45

RECEIVED
BLM AZ STATE OFFICE

LINE NO.	AMC NUMBER	CLAIM/SITE NAME	COUNTY RECORDER DATA (if available)	TWP	RNG	SEC
1	75471	Hidden Treasure		10 N	4-W	
2	75472	Terminal		"	"	
3	75473	Cough-Lin		"	"	
4	75474	Kawa Ann		"	"	
5						
6						
7						
8						
9						
10						

List additional claims on Form MCF114.

No. of Claims: 5 x \$125 = 500.00
 Check No: 1311 Init. SP/28
 Receipt No.: 1965761
 For BLM Use Only

Bureau of Land Management
 Arizona State Office
www.blm.gov

Form: MCF112
 Revised July 2005

This form is available from the Arizona Department of Mines and Mineral Resources and may be reproduced.

ENTERED INTO COMPUTER
 8/3/09 Dgg

MAINTENANCE FEE PAYMENT

Claimant Name: Jenny Metzger
 Address: Rt 1 Box 85
 City: Bagby State: OK Zip: 74423
 Telephone: 918-487-5796
 E-mail address: 918-869-0575
 Signature: Jenny Metzger
 Check here if this is a change of address.

BLM
 Date
 Stamp

PHOENIX, ARIZONA

2009 JUL 24 A 8:45

RECEIVED
 BLM AZ STATE OFFICE

LINE NO.	AMC NUMBER	CLAIM/SITE NAME	COUNTY RECORDER DATA (if available)	TWP	RNG	SEC
1	75475	Comet # 1		10 N	4-W	
2	75476	Comet # 2		"	"	
3	289270	Comet # 3		"	"	
4	289271	Comet # 4		"	"	
5	289272	Comet # 5		"	"	
6	289273	Comet # 6		"	"	
7						
8						
9						
10						

List additional claims on Form MCF114.

No. of Claims: 6 x \$125 = 750.00
 Check No: 1378 Init. JM
 Receipt No.: 1965761
 For BLM Use Only

Bureau of Land Management
 Arizona State Office
www.az.blm.gov

Form: MCF112
 Revised July 2005

This form is available from the Arizona Department of Mines and Mineral Resources and may be reproduced.

United States Department of the Interior
 Bureau of Land Management
 BUSINESS & SUPPORT SVCS DIV
 ONE N CENTRAL AVE SUITE 800
 PHOENIX, AZ 85004 -4427
 Phone: (602) 417-9200

Receipt

No: 1965761

Transaction #: 2029557	
Date of Transaction: 07/28/2009	
CUSTOMER:	JERRY METZGER RR 1 BOX 85 BRAGGS,OK 74423-9731 US

LINE #	QTY	DESCRIPTION	REMARKS	UNIT PRICE	TOTAL
1	1.00	LOCATABLE MINERALS / MINING CLAIMS-NOT NEW-UNADJUD,ONE AUTH NO. ONLY / MINING CLAIM MONEY RECEIVED CASES: AMC75475/\$1250.00	MAINT 2010	- n/a -	1250.00
TOTAL:					\$1,250.00

PAYMENT INFORMATION					
1	AMOUNT:	500.00	POSTMARKED:	07/20/2009	
	TYPE:	CHECK	RECEIVED:	07/24/2009	
	CHECK NO:	1371			
	NAME:	METZGER, JERRY F RR 1 BOX 85 BRAGGS OK 74423-9731 US			
2	AMOUNT:	750.00	POSTMARKED:	07/20/2009	
	TYPE:	CHECK	RECEIVED:	07/24/2009	
	CHECK NO:	1372			
	NAME:	METZGER, JERRY F RR 1 BOX 85 BRAGGS OK 74423-9731 US			

REMARKS
FEES INCREASED TO \$140, SHORT PAID BY \$150.00.

This receipt was generated by the automated BLM Collections and Billing System and is a paper representation of a portion of the official electronic record contained therein.

United States Department of the Interior
 Bureau of Land Management
 BUSINESS & SUPPORT SVCS DIV
 ONE N CENTRAL AVE SUITE 800
 PHOENIX, AZ 85004 -4427
 Phone: (602) 417-9200

AMC 75470
 Receipt 289270

No: 1965761

Transaction #: 2029557
 Date of Transaction: 07/28/2009

CUSTOMER: JERRY METZGER
 RR 1 BOX 85
 BRAGGS, OK 74423-9731 US

RECEIVED
 BLM AZ STATE OFFICE
 219 AUG 10 A 8
 PHOENIX ARIZONA

LINE #	QTY	DESCRIPTION	REMARKS	UNIT PRICE	TOTAL
1	1.00	LOCATABLE MINERALS / MINING CLAIMS-NOT NEW-UNADJUD, ONE AUTH NO. ONLY / MINING CLAIM MONEY RECEIVED CASES: AMC75475/\$1250.00	MAINT 2010	- n/a -	1250.00
TOTAL:					\$1,250.00

PAYMENT INFORMATION					
1	AMOUNT:	500.00	POSTMARKED:	07/20/2009	
	TYPE:	CHECK	RECEIVED:	07/24/2009	
	CHECK NO:	1371			
	NAME:	METZGER, JERRY F RR 1 BOX 85 BRAGGS OK 74423-9731 US			
2	AMOUNT:	750.00	POSTMARKED:	07/20/2009	
	TYPE:	CHECK	RECEIVED:	07/24/2009	
	CHECK NO:	1372			
	NAME:	METZGER, JERRY F RR 1 BOX 85 BRAGGS OK 74423-9731 US			

REMARKS
 FEES INCREASED TO \$140, SHORT PAID BY \$150.00.

This receipt was generated by the automated BLM Collections and Billing System and is a paper representation of a portion of the official electronic record contained therein.

CK # 1386

REC # 1975103
 \$150.00

75471 - 73



United States Department of the Interior
Bureau of Land Management
 BUSINESS & SUPPORT SVCS DIV
 ONE N CENTRAL AVE SUITE 800
 PHOENIX, AZ 85004 -4427
 Phone: (602) 417-9200

Receipt

No: 1975103

Transaction #: 2039048	
Date of Transaction: 08/11/2009	
CUSTOMER:	JERRY METZGER RR 1 BOX 85 BRAGGS,OK 74423-9731 US

LINE #	QTY	DESCRIPTION	REMARKS	UNIT PRICE	TOTAL
1	1.00	LOCATABLE MINERALS / MINING CLAIMS- NOT NEW-UNADJUD, ONE AUTH NO. ONLY / MINING CLAIM MONEY RECEIVED CASES: AMC75475/\$150.00	BALANCE OF 2010 MAINT	- n/a -	150.00
TOTAL:					\$150.00

PAYMENT INFORMATION					
1	AMOUNT:	150.00	POSTMARKED:	08/03/2009	
	TYPE:	CHECK	RECEIVED:	08/10/2009	
	CHECK NO:	1386			
	NAME:	METZGER, JERRY F RR 1 BOX 85 BRAGGS OK 74423-9731 US			

REMARKS

This receipt was generated by the automated BLM Collections and Billing System and is a paper representation of a portion of the official electronic record contained therein.

UNITED STATES DEPARTMENT OF THE INTERIOR
BUREAU OF LAND MANAGEMENT

AMC 283180
Amc 75470
112
FORM APPROVED
OMB NO. 1004-0114
Expires: February 28, 2010
Amc 283180

MAINTENANCE FEE WAIVER CERTIFICATION
SEE INSTRUCTIONS ON REVERSE

1. This small miner waiver is filed for the assessment year beginning at noon on September 1, _____ and ending at noon on September 1, _____.
2. The undersigned and all related parties owned ten or fewer mining claims, mill, or tunnel sites located and maintained on Federal lands in the United States of America on September 1, _____.
3. The undersigned have performed the assessment work **required by law** for each mining claim listed **prior to filing this waiver** and understand that by filing this form; an affidavit of assessment work **must** be recorded by the December 30th following the filing of this waiver.
4. The undersigned understand that if the assessment work obligation has not yet come due under 30 U.S.C. 28 (for those claims in their first assessment year only); a notice of intent to hold reciting this condition **must** be recorded by the December 30th following the filing of this waiver.
5. The undersigned understand that mill and tunnel sites may also be listed upon this waiver and be waived from payment of the maintenance fee; and that a notice of intent to hold for these sites is required to be recorded by the December 30th immediately following the filing of this waiver.
6. The undersigned understand and acknowledge that pursuant to 43 U.S.C. 1212 and 18 U.S.C. 1001; the filing or recording of a false, fictitious, or fraudulent document with the Bureau of Land Management may result in a fine of up to \$250,000, a prison term not to exceed five years, or both.
7. The mining claims, mill or tunnel sites for which this waiver from payment of the maintenance fees is requested are:

CLAIM OR SITE NAME	BLM RECORDATION SERIAL NUMBER
1. APACHE	283180
2. AJAX	75470
3.	
4.	
5.	
6.	
7.	
8.	
9.	
10.	

The owner(s) (claimants) of the above mining claims and sites are:

L. D. DRISCOLL
(Owner's Name - Please Print)
1020 W WICKENBURG WY #7
(Street or P.O. Box)
WICKENBURG AZ 85340
(City) (State) (Zip Code)

L. D. Driscoll
(Owner's Signature)

VALERIE DI SCIASCIO
(Owner's Name - Please Print)
1020 W. WICKENBURG WY #7
(Street or P.O. Box)
WICKENBURG AZ 85340
(City) (State) (Zip Code)

Valerie Di Sciascio
(Owner's Signature)

(Owner's Name - Please Print)

(Street or P.O. Box)

(City) (State) (Zip Code)

PHOENIX, ARIZONA
(Owner's Signature)

2009 MAY 18 P 12:31

RECEIVED
BLMAZ STATE OFFICE

(Continued on page 2)

Waiver is Acceptable 1/22/10

~~Unacceptable until QCD~~ R2
is filed transferring from the Andersons
Review of notarized statement filed by Judie Anderson removed John Anderson's name from above claims
12/10/08

ENTERED IN COMPUTER

Claimant paid MF for 2010 for AMC 75470
R2

UNITED STATES DEPARTMENT OF THE INTERIOR
BUREAU OF LAND MANAGEMENT

Ame 75470

112

FORM APPROVED
OMB NO. 1004-0114
Expires: February 28, 2010

MAINTENANCE FEE WAIVER CERTIFICATION

SEE INSTRUCTIONS ON REVERSE

1. This small miner waiver is filed for the assessment year beginning at noon on September 1, _____ and ending at noon on September 1, _____.
2. The undersigned and all related parties owned ten or fewer mining claims, mill, or tunnel sites located and maintained on Federal lands in the United States of America on September 1, _____.
3. The undersigned have performed the assessment work required by law for each mining claim listed prior to filing this waiver and understand that by filing this form; an affidavit of assessment work must be recorded by the December 30th following the filing of this waiver.
4. The undersigned understand that if the assessment work obligation has not yet come due under 30 U.S.C. 28 (for those claims in their first assessment year only); a notice of intent to hold reciting this condition must be recorded by the December 30th following the filing of this waiver.
5. The undersigned understand that mill and tunnel sites may also be listed upon this waiver and be waived from payment of the maintenance fee; and that a notice of intent to hold for these sites is required to be recorded by the December 30th immediately following the filing of this waiver.
6. The undersigned understand and acknowledge that pursuant to 43 U.S.C. 1212 and 18 U.S.C. 1001; the filing or recording of a false, fictitious, or fraudulent document with the Bureau of Land Management may result in a fine of up to \$250,000, a prison term not to exceed five years, or both.
7. The mining claims, mill or tunnel sites for which this waiver from payment of the maintenance fees is requested are:

CLAIM OR SITE NAME	BLM RECORDATION SERIAL NUMBER
1. APACHE	283180
2. AJAX	75470
3.	
4.	
5.	
6.	
7.	
8.	
9.	
10.	

The owner(s) (claimants) of the above mining claims and sites are:

L. D. DRISCOLL
(Owner's Name - Please Print)

L. D. Driscoll
(Owner's Signature)

1020 W. WICKENBURG WY #7
(Street or P.O. Box)
WICKENBURG AZ 85390
(City) (State) (Zip Code)

VALERIE DI SCIASCIO
(Owner's Name - Please Print)

Valerie DiSciascio
(Owner's Signature)

1020 W. WICKENBURG WY #7
(Street or P.O. Box)
WICKENBURG AZ 85390
(City) (State) (Zip Code)

(Owner's Name - Please Print)

PHOENIX, ARIZONA
(Owner's Signature)

(Street or P.O. Box)

2009 MAY 18 P 12:31

(City)

(State)

(Zip Code)

RECEIVED
BLMAZ STATE OFFICE

(Continued on page 2)

2/50

UNITED STATES
DEPARTMENT OF THE INTERIOR
BUREAU OF LAND MANAGEMENT

1/5c

~~FORM APPROVED~~
FORM APPROVED
OMB NO. 1004-0114
Expires: February 28, 2010
AMC 75470
AMC 283180
(367)

MAINTENANCE FEE WAIVER CERTIFICATION

SEE INSTRUCTIONS ON PAGE 2

1. This small miner waiver is filed for the assessment year beginning at noon on September 1, 2008 and ending at noon on September 1, 2009.
2. The undersigned and all related parties owned ten or fewer mining claims, mill, or tunnel sites located and maintained on Federal lands in the United States of America on September 1, 2008.
3. The undersigned have performed the assessment work required by law for each mining claim listed prior to filing this waiver and understand that by filing this form; an affidavit of assessment work must be recorded by the December 30th following the filing of this waiver.
4. The undersigned understand that if the assessment work obligation has not yet come due under 30 U.S.C. 28 (for those claims in their first assessment year only); a notice of intent to hold reciting this condition must be recorded by the December 30th following the filing of this waiver.
5. The undersigned understand that mill and tunnel sites may also be listed upon this waiver and be waived from payment of the maintenance fee; and that a notice of intent to hold for these sites is required to be recorded by the December 30th immediately following the filing of this waiver.
6. The undersigned understand and acknowledge that pursuant to 43 U.S.C. 1212 and 18 U.S.C. 1001; the filing or recording of a false, fictitious, or fraudulent document with the Bureau of Land Management may result in a fine of up to \$250,000, a prison term not to exceed five years, or both.
7. The mining claims, mill or tunnel sites for which this waiver from payment of the maintenance fees is requested are:

AMC 384153

CLAIM OR SITE NAME	BLM RECORDATION SERIAL NUMBER
1. Apache	283180
2. A JAY	283180 75470
3.	
4.	
5.	
6.	
7.	
8.	
9.	
10.	

The owner(s) (claimants) of the above mining claims and sites are:

Juane Anderson
 (Owner's Name - Please Print)
 860 Fairfield DR NW
 (Street or P.O. Box)
 Deming NM 88030
 (City) (State) (Zip Code)

Juane Anderson
 (Owner's Signature)

(Owner's Name - Please Print)
 (Street or P.O. Box)
 (City) (State) (Zip Code)

(Owner's Signature)
 SHONIX ABISOMV
 1001 108 55 6 18 08
 (Owner's Signature)

(Owner's Name - Please Print)
 (Street or P.O. Box)
 (City) (State) (Zip Code)

RE 9/18/08
 ENTERED IN COMPUTER

(Owner's Name - Please Print)

(Owner's Signature)

(Street or P.O. Box)

(City)

(State)

(Zip Code)

(Owner's Name - Please Print)

(Owner's Signature)

(Street or P.O. Box)

(City)

(State)

(Zip Code)

(Owner's Name - Please Print)

(Owner's Signature)

(Street or P.O. Box)

(City)

(State)

(Zip Code)

(Owner's Name - Please Print)

(Owner's Signature)

(Street or P.O. Box)

(City)

(State)

(Zip Code)

Title 18 U.S.C. Section 1001 and Title 43 U.S.C. Section 1212 makes it a crime for any person knowingly and willfully to make to any department or agency of the United States any false, fictitious or fraudulent statements or representations as to any matter within its jurisdiction.

INSTRUCTIONS

1. This certification is made under the provisions of §1744 of Title 43 and § 28-28k of Title 30 of the United States Code; and the regulations thereunder (43 CFR Part 3830).
2. The claimant(s) must fill in the dates in paragraph 1 for the beginning and ending of the assessment year for which this waiver is sought.
3. The claimant(s) must fill in the date in paragraph 2 for the beginning of the assessment year for which this waiver is sought.
4. All claim and site names and Bureau of Land Management (BLM) serial numbers must be listed for the mining claims, mill sites, and tunnel sites for which the waiver is sought.
5. All owners of the mining claims, mill sites, and tunnel sites and their addresses must be given.
6. This waiver form must be signed by all the claimants or their designated agent, in original form. If an agent is designated, a notarized designation of agent, signed by all of the claimants with proper address given, must be submitted with this waiver.
7. This form must be filed no later than September 1st for the upcoming assessment year in the BLM State Office where the mining claims or sites are recorded, or the waiver cannot be granted by the BLM. (Example: to obtain a waiver for the assessment year 2000, which begins at noon on September 1, 1999, you must qualify for and file for a waiver no later than September 1, 1999, in the proper BLM State Office).
8. For all mining claims which require assessment work, you must record an affidavit of labor on or before the December 30th immediately following the filing of this waiver. For all other mining claims or sites waived, you must record a notice of intent to hold on or before the December 30th immediately following the filing of this waiver.
9. Mill and tunnel sites may also be listed upon this waiver and be waived from payment of the maintenance fee. A notice of intent to hold for these sites is required to be filed by the December 30th following the filing of this waiver.

PHOENIX, ARIZONA
 2008 AUG 22 P 12: 55
 RECEIVED
 BLM AZ STATE OFFICE

FOR OFFICIAL USE ONLY

When Recorded Return Document to:

Check here is this is a change of address.

Telephone: _____

E-mail address: _____

AFFIDAVIT OF PERFORMANCE OF ANNUAL WORK

1. State of Arizona, County of YAVAPAI ss:

2. I (Name) John & Julie Anderson

3. Reside at (Address) 8100 Fairfield Dr

City Deming N.M. County _____

State N.M. Zip 88530

being duly sworn, depose and say that I am a citizen of the United States, more than eighteen years of age, and that all of the facts set forth in this affidavit, subject to the provisions and penalties of 18 U.S.C. 1001 pertaining to the filing of false, fictitious, or fraudulent statements with the United States, are true and correct according to the best of my knowledge, information and belief.

4. Owner's name and address (if not shown in Items 1-3 above). _____

5. That I am personally acquainted with the mining claim(s). The work and improvements were made by and at the expense of the owner(s) of said claim(s). Said contiguous group of claims, listed on this document, are situated in the _____ (optional) Mining District; _____ County, Arizona.

Line No.	AMC NUMBER	CLAIM/SITE NAME	COUNTY RECORDER DATA (if available)	TWP	RNG	SEC
1	75490	A-Jax Mill site		C900N	0650	025
2	283180	Apache Mill site				
3						
4						
5						
6						

RECEIVED
 BLM AZ STATE OFFICE
 2008 AUG 22 P 12:55
 PHOENIX, ARIZONA
 BLM
 Date
 Stamp

BLM
Date
Stamp

RECEIVED
BLM AZ STATE OFFICE
2008 AUG 22 P 2 55
PHOENIX, ARIZONA

7						
8						
9						
10						

6. That between the dates starting at 12 o'clock noon on September 1, 20__ and ending at 12 o'clock noon on September 1, 20__ at least \$_____ dollars worth of work and improvements were done and performed upon said claim(s) or upon one or more of a contiguous group of claims for the benefit of all, wholly or partly outside of a contiguous group of claims for the benefit of all, not including the location work.

7. That the following persons were employed to perform the work and improvements described herein: _____

8. That the work and improvements performed were: _____


9. Dated: 8/20/08 Signature: Judie Anderson

SUBSCRIBED AND SWORN TO before me, a Notary Public, this 20th day of August 2008

By: Judie Anderson

Notary Public Channe Valverde

My Commission Expires 12-5-09



Bureau of Land Management
Arizona State Office
www.az.blm.gov

No. of Claims: 1 x \$10
Check No.: CASH Init. SC
Receipt No.: 1768630
For BLM Use Only

Form: MCF108
Revised Jan. 2006
Page 2 of 2

Judie Anderson for
John Anderson
(Owner's Name - Please Print)
860 Fairfield Dr NW
(Street or P.O. Box)

Judie Anderson for
John Anderson
(Owner's Signature)
Deming (City) NM 88030 (State) (Zip Code)

Judie Anderson
(Owner's Name - Please Print)
860 Fairfield Dr NW
(Street or P.O. Box)

Judie Anderson
(Owner's Signature)
Deming (City) NM 88030 (State) (Zip Code)

(Owner's Name - Please Print)

(Owner's Signature)

(Street or P.O. Box)

(City) (State) (Zip Code)

(Owner's Name - Please Print)

(Owner's Signature)

(Street or P.O. Box)

(City) (State) (Zip Code)

Title 18 U.S.C. Section 1001 and Title 43 U.S.C. Section 1212 makes it a crime for any person knowingly and willfully to make to any department or agency of the United States any false, fictitious or fraudulent statements or representations as to any matter within its jurisdiction.

INSTRUCTIONS

1. This certification is made under the provisions of §1744 of Title 43 and § 28-28k of Title 30 of the United States Code, and the regulations thereunder (43 CFR Part 3830).
2. The claimant(s) must fill in the dates in paragraph 1 for the beginning and ending of the assessment year for which this waiver is sought.
3. The claimant(s) must fill in the date in paragraph 2 for the beginning of the assessment year for which this waiver is sought.
4. All claim and site names and Bureau of Land Management (BLM) serial numbers must be listed for the mining claims, mill sites, and tunnel sites for which the waiver is sought.
5. All owners of the mining claims, mill sites, and tunnel sites and their addresses must be given.
6. This waiver form must be signed by all the claimants or their designated agent, in original form. If an agent is designated, a notarized designation of agent, signed by all of the claimants with proper address given, must be submitted with this waiver.
7. This form must be filed no later than September 1st for the upcoming assessment year in the BLM State Office where the mining claims or sites are recorded, or the waiver cannot be granted by the BLM. (Example: to obtain a waiver for the assessment year 2000, which begins at noon on September 1, 1999, you must qualify for and file for a waiver no later than September 1, 1999, in the proper BLM State Office).
8. For all mining claims which require assessment work, you must record an affidavit of labor on or before the December 30th immediately following the filing of this waiver. For all other mining claims or sites waived, you must record a notice of intent to hold on or before the December 30th immediately following the filing of this waiver.
9. Mill and tunnel sites may also be listed upon this waiver and be waived from payment of the maintenance fee. A notice of intent to hold for these sites is required to be filed by the December 30th following the filing of this waiver.

PHOENIX, ARIZONA
2008 AUG 22 P 12:55
RECEIVED
BLM AZ STATE OFFICE

FOR OFFICIAL USE ONLY

RECEIVED
BLM AZ STATE OFFICE
2008 DEC 10 A 9:49
PHOENIX, ARIZONA

November 21, 2008

To Whom It May Concern:

Upon the death of my husband, John Anderson, [REDACTED]-0475, on July 4th, 2008, all properties owned by us became solely owned by myself, Judie Anderson, [REDACTED] 3345.

Properties in Arizona, Yavapai County:

AJAX unpatented load mining claim AMC No. 75470 and, Apache Mill Site, unpatented mining claim AMC No. 283180

Judie Anderson
Judie Anderson
860 Fairfield Dr NW
Deming, NM 88030
575-543-8733

State of New Mexico County of Luna
Subscribed and sworn before me on 11/21/2008
(Date)
Monica Stanley
(Notary Signature)



RECEIVED
BLM AZ STATE OFFICE
2008 DEC 10 A 9:48
PHOENIX, ARIZONA

United States Department of the Interior

Bureau of Land Management
 BUSINESS & SUPPORT SVCS DIV
 ONE N CENTRAL AVE SUITE 800
 PHOENIX, AZ 85004 -4427
 Phone: (602) 417-9200

Receipt

No: 1768630

Transaction #: 1826299	
Date of Transaction: 08/22/2008	
CUSTOMER:	RAY COLLINS 22492 S OAKWAY YARNELL, AZ 85362

LINE #	QTY	DESCRIPTION	REMARKS	UNIT PRICE	TOTAL
1	1.00	LOCATABLE MINERALS / MINING CLAIMS-NOT NEW-UNADJUD, ONE AUTH NO. ONLY / MINING CLAIM MONEY RECEIVED (455) CASES: AMC283180/\$30.00	POLWAIVER (3)	- n/a -	30.00
TOTAL:					\$30.00

PAYMENT INFORMATION			
1	AMOUNT:	\$30.00	POSTMARKED: N/A
	TYPE:	CASH	RECEIVED: 08/22/2008
	NAME:	COLLINS, RAY 22492 S OAKWAY YARNELL AZ 85362	

REMARKS

This receipt was generated by the automated BLM Collections and Billing System and is a paper representation of a portion of the official electronic record contained therein.

STATE OF NEW MEXICO
CERTIFICATE OF DEATH

New Mexico Vital Records and Health Statistics
 State of New Mexico
 United States of America

The back of this document contains an artificial watermark. Hold at angle to view.

DECEDENT'S LEGAL NAME <<<John Richard Anderson JR.>>>		IF FEMALE, MAIDEN NAME <<<>>>	
DATE OF DEATH July 04, 2008	TIME OF DEATH 04:10 AM <input type="checkbox"/> PM <input checked="" type="checkbox"/>	SEX Male	SOCIAL SECURITY NUMBER
MARITAL STATUS Married	SURVIVING SPOUSE - If wife, maiden name <<<Judie Dover>>>		
DATE OF BIRTH September 03, 1936	BIRTH PLACE Arkansas	SERVED IN U.S. ARMED FORCES Yes <input type="checkbox"/> No <input checked="" type="checkbox"/>	
DECEDENT'S RACE White	TRIBE <<<>>>	HISPANIC Yes <input type="checkbox"/> No <input checked="" type="checkbox"/>	
DECEDENT'S RESIDENCE COUNTY Luna		DECEDENT'S RESIDENCE STATE New Mexico	
MOTHER'S FULL MAIDEN NAME <<<Pauline Henderson>>>		FATHER'S FULL NAME <<<John Richard Anderson SR.>>>	
METHOD OF DISPOSITION <input type="checkbox"/> Burial <input type="checkbox"/> Donation <input checked="" type="checkbox"/> Removal from State <input type="checkbox"/> Cremation <input type="checkbox"/> Entombment <input type="checkbox"/> Other (Specify): <<<>>>		DISPOSITION LOCATION Powell Funeral Home	
FUNERAL SERVICE FACILITY Terrazas Funeral Chapel (Deming)		COUNTY OF DEATH Luna	
PLACE OF DEATH Mimbres Memorial Hospital	TYPE OF PLACE Hospital-Inpatient	NAME OF PERSON CERTIFYING CAUSE OF DEATH <<<Basel Aswad MD>>>	
MANNER OF DEATH <input checked="" type="checkbox"/> Natural <input type="checkbox"/> Accident <input type="checkbox"/> Homicide <input type="checkbox"/> Suicide <input type="checkbox"/> Undetermined <input type="checkbox"/> Pending Investigation			
CAUSE OF DEATH PART I. Events such as diseases, injuries, or complications that directly caused the death.			
a. Congestive Heart Failure			
b. <<<>>>			
c. <<<>>>			
d. <<<>>>			
PART II. Other significant conditions contributing to death. <<<>>>			

RECEIVED
 BLM AZ STATE OFFICE
 2008 AUG 22 P 12:56
 PHOENIX, ARIZONA



File Number: 2008-007927
 File Date: July 14, 2008
 Order Number: 20080703639

CERTIFIED COPY OF VITAL RECORD
 This is a true and exact reproduction of all or part of the document
 officially registered and filed with the New Mexico Vital
 Records and Health Statistics - Public Health Division
 Department of Health

David Ramsey
 State Registrar
 Jul-21-2008

WARNING: IT IS ILLEGAL TO ALTER, COPY OR COUNTERFEIT THIS CERTIFICATE.
 ADVERTENCIA: ES ILEGAL ALTERAR, COPIAR O FALSIFICAR ESTE CERTIFICADO.

AMC 75470

289270

MAINTENANCE FEE PAYMENT

Claimant Name: Jerry Metzger

Address: Rt 1 Box 85

City: Dragg State: OK Zip: 74423

Telephone: 918-487-5796

E-mail address: 918-869-0575

Signature: Jerry Metzger

Check here if this is a change of address.

BLM
Date
Stamp

JUL 28 A 7:19
PHOENIX, ARIZONA

LINE NO.	AMC NUMBER	CLAIM/SITE NAME	COUNTY RECORDER DATA (If available)	TWP	RNG	SEC
1	75471	Hidden Treasure				
2	75472	Terminal		10N	4-W	
3	75473	Caugh-Air		"	"	
4	75474	Laura Ann		"	"	
5						
6						
7						
8						
9						
10						

ENTERED INTO COMPUTER
AUG 06 2008 RB

List additional claims on Form MCF114.

Bureau of Land Management
Arizona State Office
www.az.blm.gov

No. of Claims: 4 x \$125 = 500.00
 Check No: 1190 Init. SPB
 Receipt No.: 1749381
 For BLM Use Only

MAINTENANCE FEE PAYMENT

Claimant Name: Jerry Metzger
 Address: Rt 1 Box 85
 City: Bragg State: OK Zip: 74423
 Telephone: 918-487-5796
 E-mail address: 918-869-0575
 Signature: Jerry Metzger
 Check here if this is a change of address.

BLM
Date
Stamp

PHOENIX, ARIZONA

JUL 28 A 7:19

LINE NO.	AMC NUMBER	CLAIM/SITE NAME	COUNTY RECORDER DATA (If available)	TWP	RNG	SEC
1	75475	Comet # 1		10 N	4-W	
2	75476	Comet # 2		"	"	
3	289270	Comet # 3		"	"	
4	289271	Comet # 4		"	"	
5	289272	Comet # 5		"	"	
6	289273	Comet # 6		"	"	
7	ENTERED INTO COMPUTER					
8	AUG 06 2008	PB				
9						
10						

List additional claims on Form MCF114.

Bureau of Land Management
 Arizona State Office
www.az.blm.gov

No. of Claims: 6 x \$125 = 750.00
 Check No: 1191 Init. SPB
 Receipt No.: 1749381
 For BLM Use Only

United States Department of the Interior
 Bureau of Land Management
 BUSINESS & SUPPORT SVCS DIV
 ONE N CENTRAL AVE SUITE 800
 PHOENIX, AZ 85004 -4427
 Phone: (602) 417-9200

Receipt

No:

1749381

Transaction #: 1806599		ENTERED INTO COMPUTER
Date of Transaction: 07/28/2008		
CUSTOMER:	JERRY METZGER RR 1 BOX 85 BRAGGS, OK 74423	AUG 06 2008 <i>Verified</i> <i>PS</i>

LINE #	QTY	DESCRIPTION	REMARKS	UNIT PRICE	TOTAL
1	2.00	LOCATABLE MINERALS / MINING CLAIMS-NOT NEW-UNADJUD, ONE AUTH NO. ONLY / MINING CLAIM MONEY RECEIVED (455) CASES: AMC75471/\$500.00, AMC75475/\$750.00	MAINT 2009	- n/a -	1250.00
TOTAL:					\$1,250.00

PAYMENT INFORMATION					
1	AMOUNT:	\$750.00	POSTMARKED:	7/22/08 0:00	
	TYPE:	CHECK	RECEIVED:	07/28/2008	
	CHECK NO:	1191			
	NAME:	METZGER, JERRY F RR 1 BOX 85 BRAGGS OK 74423			
2	AMOUNT:	\$500.00	POSTMARKED:	7/22/08 0:00	
	TYPE:	CHECK	RECEIVED:	07/28/2008	
	CHECK NO:	1190			
	NAME:	METZGER, JERRY F RR 1 BOX 85 BRAGGS OK 74423			

REMARKS

This receipt was generated by the automated BLM Collections and Billing System and is a paper representation of a portion of the official electronic record contained therein.

<i>Amc #</i>	<i>Amc lead #</i>
<i>75471-76</i>	<i>75470</i>
<i>289270-273</i>	<i>289270</i>

UNITED STATES DEPARTMENT OF THE INTERIOR
BUREAU OF LAND MANAGEMENT

623

MAINTENANCE FEE WAIVER CERTIFICATION
SEE INSTRUCTIONS ON REVERSE

FORM APPROVED
OMB NO. 1004-0114
Expires: February 28, 2010

AMC 384153

- This small miner waiver is filed for the assessment year beginning at noon on September 1, 2007 and ending at noon on September 1, 2008.
- The undersigned and all related parties owned ten or fewer mining claims, mill, or tunnel sites located and maintained on Federal lands in the United States of America on September 1, 2007.
- The undersigned have performed the assessment work required by law for each mining claim listed prior to filing this waiver and understand that by filing this form; an affidavit of assessment work must be recorded by the December 30th following the filing of this waiver.
- The undersigned understand that if the assessment work obligation has not yet come due under 30 U.S.C. 28 (for those claims in their first assessment year only); a notice of intent to hold reciting this condition must be recorded by the December 30th following the filing of this waiver.
- The undersigned understand that mill and tunnel sites may also be listed upon this waiver and be waived from payment of the maintenance fee; and that a notice of intent to hold for these sites is required to be recorded by the December 30th immediately following the filing of this waiver.
- The undersigned understand and acknowledge that pursuant to 43 U.S.C. 1212 and 18 U.S.C. 1001; the filing or recording of a false, fictitious, or fraudulent document with the Bureau of Land Management may result in a fine of up to \$250,000, a prison term not to exceed five years, or both.
- The mining claims, mill or tunnel sites for which this waiver from payment of the maintenance fees is requested are:

AMC 283180

AMC 75470

CLAIM OR SITE NAME	BLM RECORDATION SERIAL NUMBER
1. DOWN UNDER	AMC 384153
2. E. TAX	AMC 75470
3. SPACHE	AMC 283180
4.	
5.	
6.	
7.	
8.	
9.	
10.	

The owner(s) (claimants) of the above mining claims and sites are:

JONAS ANDERSON
(Owner's Name - Please Print)

PO Box 1474
(Street or P.O. Box)

CORONA AZ 85332
(City) (State) (Zip Code)

Jonas Anderson
(Owner's Signature)

JUDIE ANDERSON
(Owner's Name - Please Print)

PO Box 1474
(Street or P.O. Box)

CORONA AZ 85332
(City) (State) (Zip Code)

(Owner's Signature)

RAY COLLINS
(Owner's Name - Please Print)

PO Box 312
(Street or P.O. Box)

YANVILLE AZ 85362
(City) (State) (Zip Code)

(Owner's Signature)

(Continued on page 2)

Waived by waived RE 9/24/07
Filed 11/19/2007
2 trnsfr processed 9/18/2006
DC 10/27/07

3/50

(Owner's Name - Please Print)

(Street or P.O. Box)

(Owner's Name - Please Print)

(Street or P.O. Box)

(Owner's Name - Please Print)

(Street or P.O. Box)

(Owner's Name - Please Print)

(Street or P.O. Box)

(Owner's Signature)

(City) _____
(State) _____
(Zip Code)

(Owner's Signature)

(City) _____
(State) _____
(Zip Code)

(Owner's Signature)

(City) _____
(State) _____
(Zip Code)

(Owner's Signature)

(City) _____
(State) _____
(Zip Code)

INSTRUCTIONS

1. This certification is made under the provisions of § 1744 of Title 43 and § 28-28k of Title 30 of the United States Code; and the regulations thereunder (43 CFR Part 3830).
2. The claimant(s) must fill in the dates in paragraph 1 for the beginning and ending of the assessment year for which this waiver is sought.
3. The claimant(s) must fill in the date in paragraph 2 for the beginning of the assessment year for which this waiver is sought.
4. All claim and site names and Bureau of Land Management (BLM) serial numbers must be listed for the mining claims, mill sites, and tunnel sites for which the waiver is sought.
5. All owners of the mining claims, mill sites, and tunnel sites and their addresses must be given.
6. This waiver form must be signed by all the claimants or their designated agent, in original form. If an agent is designated, a notarized designation of agent, signed by all of the claimants with proper address given, must be submitted with this waiver.

7. This form must be filed no later than September 1st for the upcoming assessment year in the BLM State Office where the mining claims or sites are recorded, or the waiver cannot be granted by the BLM. (Example: to obtain a waiver for the assessment year 2000, which begins at noon on September 1, 1999, you must qualify for and file for a waiver no later than September 1, 1999, in the proper BLM State Office).
8. For all mining claims which require assessment work, you must record an affidavit of labor on or before the December 30th immediately following the filing of this waiver. For all other mining claims or sites waived, you must record a notice of intent to hold on or before the December 30th immediately following the filing of this waiver.
9. Mill and tunnel sites may also be listed upon this waiver and be waived from payment of the maintenance fee. A notice of intent to hold for these sites is required to be filed by the December 30th following the filing of this waiver.

NOTICE/BURDEN HOURS STATEMENT

The Privacy Act of 1974, as amended, and the regulation in 43 CFR 2.48(d) provide that you be furnished the following information in connection with the information required by this certification of waiver from rental fees.

AUTHORITY: 30 U.S.C. 28-28k; 43 U.S.C. 1201, 1457, 1740, and 1744; and 43 CFR 3830.

PRINCIPLE PURPOSE: This information is to be used to verify that the owner(s) (claimants) of a mining claim has complied with 30 U.S.C. 28f and is entitled to perform assessment work in lieu of paying the maintenance fee for the mining claims listed on this form.

ROUTINE USE: (1) Adjudication of the claimant(s) certification of waiver from paying the maintenance fee otherwise required by 30 U.S.C. 28f. (2) Disclosure may be made to appropriate Federal agencies when location is made within the agency's geographic area of responsibility. (3) Information from the record and/or the record will be transferred to the appropriate Federal, State, or local agency, or a member of the public in response to a specific request for pertinent information. (4) Information may also be provided to the Department of Justice or in a proceeding before a court or adjudicative body; or to Federal, State, local or foreign agencies when needed for enforcement of civil or criminal codes or applicable regulations concerning title rights upon the public land.

EFFECT OF NOT PROVIDING INFORMATION: Disclosure of this information is required by 30 U.S.C. 28f and 43 CFR Part 3830 for those qualified claimants wishing to take the small miner waiver allowed. Failure to supply the information required in this form to support the claimants certification of waiver from payment of the otherwise required maintenance fees will result in the waiver being disallowed and the mining claims subject to forfeiture by BLM under 30 U.S.C. 28i.

The Paperwork Reduction Act of 1995 requires us to inform you that:

This information is being collected to allow the BLM to determine if you qualify for a waiver from the payment of \$100 per mining claim or site maintenance fee established in 30 U.S.C. 28f and the implementing regulations at 43 CFR 3830. A response to this request is required in accordance with the statute to obtain your benefit.

BLM would like you to know that you do not have to respond to this, or any other, Federal agency-sponsored information collection unless it displays a currently valid OMB control number.

Public reporting burden for this form is estimated to average 20 minutes (.33 hours) per response, including time to review instructions, gathering and maintaining data, and completing and reviewing the form. Direct comments regarding this burden estimate, or any other aspect of this form, to the U.S. Department of the Interior, Bureau of Land Management, (1004-0114) Bureau Information Collection Clearance Officer (WO-630), Mail Stop 401 LS, 1849 C St, N.W., Washington, D.C. 20240.

FOR OFFICIAL USE ONLY
PHOENIX, ARIZONA

2007 AUG 29 9 06

B.L.M. AZ STATE OFFICE
RECEIVED

623

MAINTENANCE FEE WAIVER CERTIFICATION

FORM APPROVED
OMB NO. 1004-0114
Expires: February 28, 2010

SEE INSTRUCTIONS ON REVERSE

1. This small miner waiver is filed for the assessment year beginning at noon on September 1, 2007 and ending at noon on September 1, 2008.
2. The undersigned and all related parties owned ten or fewer mining claims, mill, or tunnel sites located and maintained on Federal lands in the United States of America on September 1, 2007.
3. The undersigned have performed the assessment work required by law for each mining claim listed prior to filing this waiver and understand that by filing this form; an affidavit of assessment work must be recorded by the December 30th following the filing of this waiver.
4. The undersigned understand that if the assessment work obligation has not yet come due under 30 U.S.C. 28 (for those claims in their first assessment year only); a notice of intent to hold reciting this condition must be recorded by the December 30th following the filing of this waiver.
5. The undersigned understand that mill and tunnel sites may also be listed upon this waiver and be waived from payment of the maintenance fee; and that a notice of intent to hold for these sites is required to be recorded by the December 30th immediately following the filing of this waiver.
6. The undersigned understand and acknowledge that pursuant to 43 U.S.C. 1212 and 18 U.S.C. 1001; the filing or recording of a false, fictitious, or fraudulent document with the Bureau of Land Management may result in a fine of up to \$250,000, a prison term not to exceed five years, or both.
7. The mining claims, mill or tunnel sites for which this waiver from payment of the maintenance fees is requested are:

CLAIM OR SITE NAME	BLM RECORDATION SERIAL NUMBER
1. <u>DOWN UNDER</u>	<u>AME 334143</u>
2. <u>K.TAX</u>	<u>AME 75470</u>
3. <u>2 PACHS</u>	<u>AME 293180</u>
4.	
5.	
6.	
7.	
8.	
9.	
10.	

The owner(s) (claimants) of the above mining claims and sites are:

JONN ANDERSON
(Owner's Name - Please Print)
PO Box 1424
(Street or P.O. Box)
Congress AZ 85332
(City) (State) (Zip Code)

John Anderson
(Owner's Signature)

JUDIE ANDERSON
(Owner's Name - Please Print)
P O Box 1424
(Street or P.O. Box)
Congress AZ 85332
(City) (State) (Zip Code)

Judie Anderson
(Owner's Signature)

RAY COLLINS
(Owner's Name - Please Print)
PO Box 312
(Street or P.O. Box)
Yavapai AZ 85362
(City) (State) (Zip Code)

Ray V. Collins
(Owner's Signature)

(Continued on page 2)

Cover AC 486 waiver
Alo 8/29/2007 along w/
trust RE 12/27/07
processed

RE 9/24/07

3/50

(Owner's Name - Please Print)
 BUREAU OF LAND MANAGEMENT
 (Street or P.O. Box)
 2007 NOV 10 A 11:15
 (Owner's Name - Please Print)
 (Street or P.O. Box)
 PHOENIX, ARIZONA
 (Owner's Name - Please Print)
 (Street or P.O. Box)
 (Owner's Name - Please Print)
 (Street or P.O. Box)

(Owner's Signature)
 (City) (State) (Zip Code)
 (Owner's Signature)
 (City) (State) (Zip Code)
 (Owner's Signature)
 (City) (State) (Zip Code)
 (Owner's Signature)
 (City) (State) (Zip Code)

INSTRUCTIONS

1. This certification is made under the provisions of § 1744 of Title 43 and § 28-28k of Title 30 of the United States Code; and the regulations thereunder (43 CFR Part 3830).
2. The claimant(s) must fill in the dates in paragraph 1 for the beginning and ending of the assessment year for which this waiver is sought.
3. The claimant(s) must fill in the date in paragraph 2 for the beginning of the assessment year for which this waiver is sought.
4. All claim and site names and Bureau of Land Management (BLM) serial numbers must be listed for the mining claims, mill sites, and tunnel sites for which the waiver is sought.
5. All owners of the mining claims, mill sites, and tunnel sites and their addresses must be given.
6. This waiver form must be signed by all the claimants or their designated agent, in original form. If an agent is designated, a notarized designation of agent, signed by all of the claimants with proper address given, must be submitted with this waiver.
7. This form must be filed no later than September 1st for the upcoming assessment year in the BLM State Office where the mining claims or sites are recorded, or the waiver cannot be granted by the BLM. (Example: to obtain a waiver for the assessment year 2000, which begins at noon on September 1, 1999, you must qualify for and file for a waiver no later than September 1, 1999, in the proper BLM State Office).
8. For all mining claims which require assessment work, you must record an affidavit of labor on or before the December 30th immediately following the filing of this waiver. For all other mining claims or sites waived, you must record a notice of intent to hold on or before the December 30th immediately following the filing of this waiver.
9. Mill and tunnel sites may also be listed upon this waiver and be waived from payment of the maintenance fee. A notice of intent to hold for these sites is required to be filed by the December 30th following the filing of this waiver.

NOTICE/BURDEN HOURS STATEMENT

The Privacy Act of 1974, as amended, and the regulation in 43 CFR 2.48(d) provide that you be furnished the following information in connection with the information required by this certification of waiver from rental fees.

AUTHORITY: 30 U.S.C. 28-28k; 43 U.S.C. 1201, 1457, 1740, and 1744; and 43 CFR 3830.

PRINCIPLE PURPOSE: This information is to be used to verify that the owner(s) (claimants) of a mining claim has complied with 30 U.S.C. 28f and is entitled to perform assessment work in lieu of paying the maintenance fee for the mining claims listed on this form.

ROUTINE USE: (1) Adjudication of the claimant(s) certification of waiver from paying the maintenance fee otherwise required by 30 U.S.C. 28f. (2) Disclosure may be made to appropriate Federal agencies when location is made within the agency's geographic area of responsibility. (3) Information from the record and/or the record will be transferred to the appropriate Federal, State, or local agency, or a member of the public in response to a specific request for pertinent information. (4) Information may also be provided to the Department of Justice or in a proceeding before a court or adjudicative body; or to Federal, State, local or foreign agencies when needed for enforcement of civil or criminal codes or applicable regulations concerning title rights upon the public land.

EFFECT OF NOT PROVIDING INFORMATION: Disclosure of this information is required by 30 U.S.C. 28f and 43 CFR Part 3830 for those qualified claimants wishing to take the small miner waiver allowed. Failure to supply the information required in this form to support the claimants certification of waiver from payment of the otherwise required maintenance fees will result in the waiver being disallowed and the mining claims subject to forfeiture by BLM under 30 U.S.C. 28i.

The Paperwork Reduction Act of 1995 requires us to inform you that:

This information is being collected to allow the BLM to determine if you qualify for a waiver from the payment of \$100 per mining claim or site maintenance fee established in 30 U.S.C. 28f and the implementing regulations at 43 CFR 3830. A response to this request is required in accordance with the statute to obtain your benefit.

BLM would like you to know that you do not have to respond to this, or any other, Federal agency-sponsored information collection unless it displays a currently valid OMB control number.

Public reporting burden for this form is estimated to average 20 minutes (.33 hours) per response, including time to review instructions, gathering and maintaining data, and completing and reviewing the form. Direct comments regarding this burden estimate, or any other aspect of this form, to the U.S. Department of the Interior, Bureau of Land Management, (1004-0114) Bureau Information Collection Clearance Officer (WO-630), Mail Stop 401 LS, 1849 C St., N.W., Washington, D.C. 20240.

FOR OFFICIAL USE ONLY
 PHOENIX, ARIZONA
 2007 AUG 29 A 9:06
 BLM ARIZONA STATE OFFICE
 RECEIVED

UNITED STATES
DEPARTMENT OF THE INTERIOR
Bureau of Land Management
Arizona State Office
One N. Central Avenue, Suite 800
Phoenix, AZ 85004-4427

AN EQUAL OPPORTUNITY EMPLOYER



UNITED STATES POSTAGE
U.S. OFFICIAL MAIL
PENALTY FOR
PRIVATE USE \$300
PITNEY BOWES
02 1A
0004205804
DEC 28 2007
MAILED FROM ZIP CODE 85004
\$ 00.41⁰

OFFICIAL BUSINESS
PENALTY FOR PRIVATE USE \$300

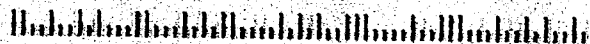
PHOENIX, ARIZONA
2008 MAR 10 A 10:10
RECEIVED BLM AZ STATE OFFICE

JOHN & JUDIE ANDERSON
P.O. Box 1424
CONGRESS, AZ

NIXIE 050 DC 1 0000 00 03/03/08
NOTIFY SENDER OF NEW ADDRESS
ANDERSON RETURN TO SENDER
NO NOT DELIVERABLE AS ADDRESSED
ADDRESSER UNABLE TO FORWARD

BC: 05326240400 *2214-22189-20-35

85332-0000



When Recorded Return Document to:

JOHN ANDERSON

Check here is this is a change of address.

Telephone: _____

E-mail address: _____

AMC 283180
AMC 75470
AMC 384153

AFFIDAVIT OF PERFORMANCE OF ANNUAL WORK

1. State of Arizona, County of YAVAPI ss:

2. I (Name) JOHN ANDERSON

3. Reside at (Address) PO BX 1424

City CONGRESS County YAVAPI

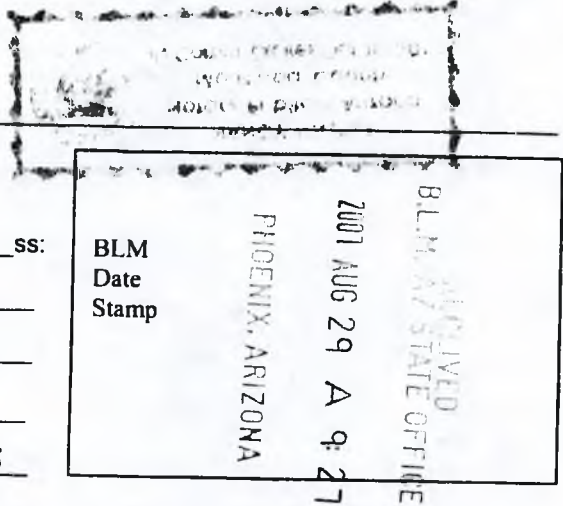
State AZ Zip 85332 being duly sworn, depose and say that I am a citizen of the United States, more than eighteen years of age, and that all of the facts set forth in this affidavit, subject to the provisions and penalties of 18 U.S.C. 1001 pertaining to the filing of false, fictitious, or fraudulent statements with the United States, are true and correct according to the best of my knowledge, information and belief.

4. Owner's name and address (If not shown in Items 1-3 above), _____

5. That I am personally acquainted with the mining claim(s). The work and improvements were made by and at the expense of the owner(s) of said claim(s). Said contiguous group of claims, listed on this document, are situated in the

(optional) Mining District; _____ County, Arizona.

Line No.	AMC NUMBER	CLAIM/SITE NAME	COUNTY RECORDER DATA (If available)	TWP	RNG	SEC
1	384153	DOWN UNDER	B4504 P61	10N	5W	36
2	75470	ATTA ATTA	B4434 P529	10N	5W	25 & 36
3	283180	APACHE	B4434 P529	10N	5W	25
4						
5						
6						



9/24/07

BLM
Date
Stamp

PHOENIX, ARIZONA

2007 AUG 29 A 9:27

RECEIVED
BLM ARIZONA STATE OFFICE

7						
8						
9						
10						

6. That between the dates starting at 12 o'clock noon on September 1, 20 ____ and ending at 12 o'clock noon on September 1, 20 ____ at least \$ _____ dollars worth of work and improvements were done and performed upon said claim(s) or upon one or more of a contiguous group of claims for the benefit of all, wholly or partly outside of a contiguous group of claims for the benefit of all, not including the location work.

7. That the following persons were employed to perform the work and improvements described herein: _____

8. That the work and improvements performed were: _____


9. Dated: 8-29 Signature: John R Anderson

SUBSCRIBED AND SWORN TO before me, a Notary Public, this 29 day of Aug 20 07

By: John R Anderson

Notary Public Nancy Najera

My Commission Expires Oct 30, 2010



No. of Claims: 3 x \$10 = 300

Check No.: CASH Init. SC

Receipt No.: 1356054

For BLM Use Only

Bureau of Land Management
Arizona State Office
www.az.blm.gov

United States Department of the Interior

Bureau of Land Management
 BUSINESS & SUPPORT SVCS DIV
 ONE N CENTRAL AVE SUITE 800
 PHOENIX, AZ 85004 -4427
 Phone: (602) 417-9200

Receipt

No: 1556054

Transaction #: 1607664	
Date of Transaction: 08/29/2007	
CUSTOMER:	JOHN ANDERSON P O BOX 1424 CONGRESS, AZ 85332

LINE #	QTY	DESCRIPTION	REMARKS	UNIT PRICE	TOTAL
1	1.00	LOCATABLE MINERALS / MINING CLAIMS-NOT NEW-UNADJUD, ONE AUTH NO. ONLY / MINING CLAIM MONEY RECEIVED (455) CASES: AMC384153/S30.00	POL 2007 + WAIVER 2008	- n/a -	30.00
TOTAL:					\$30.00

PAYMENT INFORMATION					
1	AMOUNT:	\$30.00	POSTMARKED:	N/A	
	TYPE:	CASH	RECEIVED:	08/29/2007	
	NAME:	ANDERSON, JOHN P O BOX 1424 CONGRESS AZ 85332			

REMARKS

This receipt was generated by the automated BLM Collections and Billing System and is a paper representation of a portion of the official electronic record contained therein.

When Recorded Return Document to:

Bertie & Jerry Metzger
Rt. 1 Box 85
Bragg, OK 74423

Check here if this is a change of address.

Telephone: 1-918-487-5796

E-mail address: _____

AMC 289270

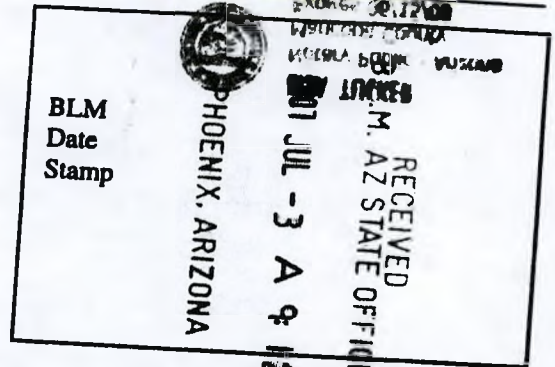
AMC 75470

AFFIDAVIT OF PERFORMANCE OF ANNUAL WORK

1. State of Arizona, County of _____ ss:

2. I (Name) Jerry & Bertie Metzger

3. Reside at (Address) Rt 1 Box 85



City Bragg County Mushogee

State OK Zip 74423 being duly sworn, depose and say that I am a citizen of the United States, more than eighteen years of age, and that all of the facts set forth in this affidavit, subject to the provisions and penalties of 18 U.S.C. 1001 pertaining to the filing of false, fictitious, or fraudulent statements with the United States, are true and correct according to the best of my knowledge, information and belief.

4. Owner's name and address (if not shown in Items 1-3 above). _____

5. That I am personally acquainted with the mining claim(s). The work and improvements were made by and at the expense of the owner(s) of said claim(s). Said contiguous group of claims, listed on this document, are situated in the _____ (optional) Mining District; _____ County, Arizona.

Line No.	AMC NUMBER	CLAIM/SITE NAME	COUNTY RECORDER DATA (if available)	TWP	RNG	SEC
1	75475	Comet # 1				
2	75476	" #2		10N	4W	
3	289270	" #3		10N	4W	
4	289271	" #4		10N	4W	
5	289272	" #5		10N	4W	
6	289273	" #6		10N	4W	

RE 7/18/07

RECEIVED
 B.L.M. AZ STATE OFFICE
 2007 JUL - 3 A
 PHOENIX, ARIZONA
 BLM
 Date
 Stamp

7	75471	Hidden Treasure	10N	4W	
8	75472	Terminal	10N	4W	
9	75473	Caugh-Air	10N	4W	
10	75474	Laura Ann	10N	4W	

6. That between the dates starting at 12 o'clock noon on September 1, 2007 and ending at 12 o'clock noon on September 1, 2008 at least \$ 1250.00 dollars worth of work and improvements were done and performed upon said claim(s) or upon one or more of a contiguous group of claims for the benefit of all, wholly or partly outside of a contiguous group of claims for the benefit of all, not including the location work.

7. That the following persons were employed to perform the work and improvements described herein: _____

J + B METZGER

8. That the work and improvements performed were: PICKED UP TRASH TRIMMED BUSHES, IMPROVED ROADS


9. Dated: _____ Signature: Bertie Metzger Jerry Metzger _____ day of _____ 20____

SUBSCRIBED AND SWORN TO before me, a Notary Public, this _____ day of _____ 20____

By: Lisa Tucker

Notary Public LISA TUCKER

My Commission Expires 6/15/08



Bureau of Land Management
 Arizona State Office
www.az.blm.gov

No. of Claims: 10 x \$10 = 100.00
 Check No.: 7494 Init. STL
 Receipt No.: 1520245
 For BLM Use Only

Form: MCF108
 Revised Jan. 2006
 Page 2 of 2

United States Department of the Interior
Bureau of Land Management
 BUSINESS & SUPPORT SVCS DIV
 ONE N CENTRAL AVE SUITE 800
 PHOENIX, AZ 85004 -4427
 Phone: (602) 417-9200

Receipt

No: 1520245

Transaction #: 1570925	
Date of Transaction: 07/05/2007	
CUSTOMER:	JERRY METZGER RT 1 BOX 85 BRAGGS,OK 74423

LINE #	QTY	DESCRIPTION	REMARKS	UNIT PRICE	TOTAL
1	1.00	LOCATABLE MINERALS / MINING CLAIMS-NOT NEW-UNADJUD,ONE AUTH NO. ONLY / MINING CLAIM MONEY RECEIVED (455) CASES: AMC75475/\$100.00	POL/WAIVER (10)	- n/a -	100.00
TOTAL:					\$100.00

PAYMENT INFORMATION					
1	AMOUNT:	\$100.00	POSTMARKED:	6/29/07 0:00	
	TYPE:	CHECK	RECEIVED:	07/03/2007	
	CHECK NO:	7494			
	NAME:	METZGER, JERRY RT 1 BOX 85 BRAGGS OK 74423			

REMARKS

This receipt was generated by the automated BLM Collections and Billing System and is a paper representation of a portion of the official electronic record contained therein.

SB

90

Form 3830-2
(February 2003)

UNITED STATES
DEPARTMENT OF THE INTERIOR
BUREAU OF LAND MANAGEMENT

MAINTENANCE FEE WAIVER CERTIFICATION

SEE INSTRUCTIONS ON NEXT PAGE

AMC 289270
FORM APPROVED
OMB NO. 1004-0114
Expires: November 30, 2003
AMC 75470

1. This small miner waiver is filed for the assessment year beginning at noon on September 1, 2007 and ending at noon on September 12008.
2. The undersigned and all related parties owned ten or fewer mining claims, mill, or tunnel sites located and maintained on Federal lands in the United States of America on September 1, 2007.
3. The undersigned have performed the assessment work **required by law** for each mining claim listed **prior to filing this waiver** and understand that by filing this form; an affidavit of assessment work **must** be recorded by the December 30th following the filing of this waiver.
4. The undersigned understand that if the assessment work obligation has not yet come due under 30 U.S.C. 28 (for those claims in their first assessment year only); a notice of intent to hold reciting this condition **must** be recorded by the December 30th following the filing of this waiver.
5. The undersigned understand that mill and tunnel sites may also be listed upon this waiver and be waived from payment of the maintenance fee; and that a notice of intent to hold for these sites is required to be recorded by the December 30th immediately following the filing of this waiver.
6. The undersigned understand and acknowledge that pursuant to 43 U.S.C. 1212 and 18 U.S.C. 1001; the filing or recording of a false, fictitious, or fraudulent document with the Bureau of Land Management may result in a fine of up to \$250,000, a prison term not to exceed five years, or both.
7. The mining claims, mill or tunnel sites for which this waiver from payment of the maintenance fees is requested are:

CLAIM OR SITE NAME	BLM RECORDATION SERIAL NUMBER
1. Comet # 1	AMC 75475
2. Comet # 2	AMC 75476
3. Comet # 3	AMC 289270
4. Comet # 4	AMC 289271
5. Comet # 5	AMC 289272
6. Comet # 6	AMC 289273
7. Hidden Treasure #7	AMC 75471
8. Terminal	AMC 75472
9. Caugh. Aii	AMC 75473
10. Laura Ann	AMC 75474

The owner(s) (claimants) of the above mining claims and sites are:

Jerry Metzger
(Owner's Name - Please Print)
RR1 Box 85
(Street or P.O. Box)
Braggs OK 74423
(City) (State) (Zip Code)

Jerry Metzger
(Owner's Signature)

BERTIE Faye Metzger
(Owner's Name - Please Print)
RR #1 Box 85
(Street or P.O. Box)
Braggs OK 74423
(City) (State) (Zip Code)

Bertie Faye Metzger
(Owner's Signature)

(Owner's Name - Please Print)

(Street or P.O. Box)

(City) (State) (Zip Code)

RE 7118107

(Owner's Signature)

(Owner's Name - Please Print)	(Owner's Signature)		
(Street or P.O. Box)	(City)	(State)	(Zip Code)
(Owner's Name - Please Print)	(Owner's Signature)		
(Street or P.O. Box)	(City)	(State)	(Zip Code)
(Owner's Name - Please Print)	(Owner's Signature)		
(Street or P.O. Box)	(City)	(State)	(Zip Code)
(Owner's Name - Please Print)	(Owner's Signature)		
(Street or P.O. Box)	(City)	(State)	(Zip Code)

INSTRUCTIONS

1. This certification is made under the provisions of § 1744 of Title 43 and § 28-28k of Title 30 of the United States Code; and the regulations thereunder (43 CFR Part 3830).
2. The claimant(s) must fill in the dates in paragraph 1 for the beginning and ending of the assessment year for which this waiver is sought.
3. The claimant(s) must fill in the date in paragraph 2 for the beginning of the assessment year for which this waiver is sought.
4. All claim and site names and Bureau of Land Management (BLM) serial numbers must be listed for the mining claims, mill sites, and tunnel sites for which the waiver is sought.
5. All owners of the mining claims, mill sites, and tunnel sites and their addresses must be given.
6. This waiver form must be signed by all the claimants or their designated agent, in original form. If an agent is designated, a notarized designation of agent, signed by all of the claimants with proper address given, must be submitted with this waiver.
7. This form must be filed no later than September 1st for the upcoming assessment year in the BLM State Office where the mining claims or sites are recorded, or the waiver cannot be granted by the BLM. (Example: to obtain a waiver for the assessment year 2000, which begins at noon on September 1, 1999, you must qualify for and file for a waiver no later than September 1, 1999 in the proper BLM State Office).
8. For all mining claims which require assessment work, you must record an affidavit of labor on or before the December 30th immediately following the filing of this waiver. For all other mining claims or sites waived, you must record a notice of intent to hold on or before the December 30th immediately following the filing of this waiver.
9. Mill and tunnel sites may also be listed upon this waiver and be waived from payment of the maintenance fee. A notice of intent to hold for these sites is required to be filed by the December 30th following the filing of this waiver.

NOTICE/BURDEN HOURS STATEMENT

The Privacy Act of 1974 and the regulations in 43 CFR 2.48(d) provide that you be furnished the following information in connection with the information required by this certification of waiver from rental fees.

AUTHORITY: 30 U.S.C. 28-28k; 43 U.S.C. 1201, 1457, 1740, and 1744; and 43 CFR 3830.

PRINCIPLE PURPOSE: This information is to be used to verify that the owner(s) (claimants) of a mining claim has complied with 30 U.S.C. 28f and is entitled to perform assessment work in lieu of paying the maintenance fee for the mining claims listed on this form.

ROUTINE USE: (1) Adjudication of the claimant(s) certification of waiver from paying the maintenance fee otherwise required by 30 U.S.C. 28f. (2) Disclosure may be made to appropriate Federal agencies when location is made within the agency's geographic area of responsibility. (3) Information from the record and/or the record will be transferred to the appropriate Federal, State, or local agency, or a member of the public in response to a specific request for pertinent information. (4) Information may also be provided to the Department of Justice or in a proceeding before a court or adjudicative body; or to Federal, State, local or foreign agencies when needed for enforcement of civil or criminal codes or applicable regulations concerning title rights upon the public land.

EFFECT OF NOT PROVIDING INFORMATION: Disclosure of this information is required by 30 U.S.C. 28f and 43 CFR Part 3830 for those qualified claimants wishing to take the small miner waiver allowed. Failure to supply the information required in this form to support the claimants certification of waiver from payment of the otherwise required maintenance fees will result in the waiver being disallowed and the mining claims subject to forfeiture by BLM under 30 U.S.C. 28i.

The Paperwork Reduction Act of 1995 requires us to inform you that:

This information is being collected to allow the BLM to determine if you qualify for a waiver from the payment of \$100 per mining claim or site maintenance fee established in 30 U.S.C. 28f and the implementing regulations at 43 CFR 3830. A response to this request is required in accordance with the statute to obtain your benefit.

BLM would like you to know that you do not have to respond to this, or any other, Federal agency-sponsored information collection unless it displays a currently valid OMB control number.

Public reporting burden for this form is estimated to average 8 minutes (0.133 hours) per response, including time to review instructions, gathering and maintaining data, and completing and reviewing the form. Direct comments regarding this burden estimate, or any other aspect of this form, to the U.S. Department of the Interior, Bureau of Land Management (1004-0114), Bureau Information Collection Clearance Officer (WO-630), Mail Stop 401 LS, 1849 C St., N.W., Washington, D.C. 20240.

FOR OFFICIAL USE ONLY

2007 JUL 3 - 700 1002

RECEIVED
B.L.M. AZ STATE OFFICE

AMC # 470

8-6-07

Attention Amie Bunda,

Enclosed is a check # 1008

for \$250.00 for AMC claimer,

- 75471

- 75472

Thank you!

Bertie Metzger

PHOENIX, ARIZONA

2001 AUG 14 A 11:46

RECEIVED
B.L.M. AZ STATE OFFICE

ENTERED INTO COMPUTER

8/17/07 Dgg

United States Department of the Interior

Bureau of Land Management
 BUSINESS & SUPPORT SVCS DIV
 ONE N CENTRAL AVE SUITE 800
 PHOENIX, AZ 85004 -4427
 Phone: (602) 417-9200

Receipt

No: 1542350

Transaction #: 1593703	
Date of Transaction: 08/13/2007	
CUSTOMER:	JERRY METZGER RR 1 BOX 85 BRAGGS,OK 74423

LINE #	QTY	DESCRIPTION	REMARKS	UNIT PRICE	TOTAL
1	1.00	LOCATABLE MINERALS / MINING CLAIMS-NOT NEW-UNADJUD,ONE AUTH NO. ONLY / MINING CLAIM MONEY RECEIVED (455) CASES: AMC75471/\$250.00	MAINT 2008 (2)	- n/a -	250.00
TOTAL:					\$250.00

PAYMENT INFORMATION					
1	AMOUNT:	\$250.00	POSTMARKED:	8/7/07 0:00	
	TYPE:	CHECK	RECEIVED:	08/13/2007	
	CHECK NO:	1008			
	NAME:	METZGER, JERRY F RR 1 BOX 85 BRAGGS OK 74423			

REMARKS

This receipt was generated by the automated BLM Collections and Billing System and is a paper representation of a portion of the official electronic record contained therein.

AMC 75470
AMC 289270

RECEIVED
BLM. AZ STATE OFFICE

2006 AUG 22 A 9:38

PHOENIX, ARIZONA

BLM
Date
Stamp

MAINTENANCE FEE PAYMENT

Claimant Name: JACK CULP
 Address: 3638 GNARL TREE LANE
 City: CHEERY VALLEY State: IL Zip: 61016
 Telephone: 815-347-7386
 E-mail address: NANCY.SIXBEY@BAIZERS.COM
 Signature: JACK CULP

Check here if this is a change of address.

LINE NO.	AMC NUMBER	CLAIM/SITE NAME	COUNTY RECORDER DATA (If available)	TWP	RNG	SEC
1	75475	COMET		T10N	R4W	30
2	75476	COMET		T10N	R4W	30
3	289270	COMET		T10N	R4W	30
4	289271	COMET		T10N	R4W	30
5	289272	COMET		T10N	R5W	25
6	289273	COMET		T10N	R5W	25
7						
8						
9						
10						

List additional claims on Form MCF114.

Bureau of Land Management
Arizona State Office
www.az.blm.gov

No. of Claims: 6 x \$125 = 750.00
 Check No: 1165 Init. NLS
 Receipt No.: _____
 For BLM Use Only

Form: MCF112
Revised July 2005

This form is available from the Arizona Department of Mines and Mineral Resources and may be reproduced.

ENTERED IN COMPUTER
RE 9/14/06

United States Department of the Interior
Bureau of Land Management
 BUSINESS & SUPPORT SVCS DIV
 ONE N CENTRAL AVE
 PHOENIX, AZ 85004 -2203
 Phone: (602) 417-9200

Receipt

No:

1341066

Transaction #: 1386277	
Date of Transaction: 08/22/2006	
CUSTOMER:	NANCY SIXBEY 3638 GNARL TREE LANE CHERRY VALLEY,IL 61016

LINE #	QTY	DESCRIPTION	REMARKS	UNIT PRICE	TOTAL
1	1.00	LOCATABLE MINERALS / MINING CLAIMS-NOT NEW-UNADJUD,ONE AUTH NO. ONLY / MINING CLAIM MONEY RECEIVED (455) CASES: AMC75475/\$750.00	MAINT 2007 (6)	- n/a -	750.00
TOTAL:					\$750.00

PAYMENT INFORMATION					
1	AMOUNT:	\$750.00	POSTMARKED:	08/17/2006	
	TYPE:	CHECK	RECEIVED:	08/22/2006	
	CHECK NO:	1165			
	NAME:	SIXBEY, NANCY LEE 3638 GNARL TREE LANE CHERRY VALLEY IL 61016			

REMARKS
ATTENTION: TRANSFERS ARE \$10 PER CLAIM.

This receipt was generated by the automated BLM Collections and Billing System and is a paper representation of a portion of the official electronic record contained therein.

United States Department of the Interior
 Bureau of Land Management
 BUSINESS & SUPPORT SVCS DIV
 ONE N CENTRAL AVE
 PHOENIX, AZ 85004 -2203
 Phone: (602) 417-9200

Receipt

No: 1258128

Transaction #: 1301148	
Date of Transaction: 04/03/2006	
CUSTOMER:	JERRY METZGER RT 1 BOX 85 BRAGGS, OK 74423

Amc 75470
Amc 289270

LINE #	QTY	DESCRIPTION	REMARKS	UNIT PRICE	TOTAL
1	4.00	LOCATABLE MINERALS / MINING CLAIMS-NOT NEW-UNADJUD, ONE AUTH NO. ONLY / MINING CLAIM MONEY RECEIVED (455) CASES: AMC289270/\$10.00, AMC289271/\$10.00, AMC289272/\$10.00, AMC289273/\$10.00	TRF (4)	- n/a -	40.00
2	1.00	LOCATABLE MINERALS / MINING CLAIMS-NOT NEW-UNADJUD, ONE AUTH NO. ONLY / MINING CLAIM MONEY RECEIVED (455) CASES: AMC75475/\$1250.00	²⁰⁰⁷ MAINT 2006 (10)	- n/a -	1250.00
TOTAL:					\$1,290.00

PAYMENT INFORMATION			
1	AMOUNT:	\$1,100.00	POSTMARKED: N/A
	TYPE:	CHECK	RECEIVED: 04/03/2006
	CHECK NO:	9381	
	NAME:	METZGER, JERRY RT 1 BOX 85 BRAGGS OK 74423	
2	AMOUNT:	\$190.00	POSTMARKED: N/A
	TYPE:	CHECK	RECEIVED: 04/03/2006
	CHECK NO:	8	
	NAME:	BENDER, LES P O BOX 608 CONGRESS AZ 85332	

REMARKS

This receipt was generated by the automated BLM Collections and Billing System and is a paper representation of a portion of the official electronic record contained therein.

ENTERED INTO COMPUTER
5/2/06 AB

MAINTENANCE FEE PAYMENT

Claimant Name: Jerrey Metzger
 Address: RT 1 Box 85
 City: BRAGGS State: OK Zip: 74423
 Telephone: _____
 E-mail address: _____
 Signature: _____

BLM
Date
Stamp

PHOENIX, ARIZONA

2006 APR -3 P 2:20

RECEIVED
BLM, AZ STATE OFFICE

Check here if this is a change of address.

LINE NO.	AMC NUMBER	CLAIM/SITE NAME	COUNTY RECORDER DATA (If available)	TWP	RNG	SEC
1	75475	Comet #1		10N	4W	
2	75476	" #2		"	"	
3	289270	" #3		"	"	
4	289271	" #4		"	"	
5	289272	" #5		"	"	
6	289273	" #6		"	"	
7	75471	Hidden Treasure		"	"	
8	75472	TERMINAL		"	"	
9	75473	CAUGH-OIR		"	"	
10	75474	LAURA ANN		"	"	

List additional claims on Form MCF114.

Bureau of Land Management
 Arizona State Office
www.az.blm.gov

No. of Claims: 10 x \$125 = 1,250
 Check No: 9381 AND Init. SC
 Receipt No.: 1258128
 For BLM Use Only

Form: MCF112
 Revised July 2005

This form is available from the Arizona Department of Mines and Mineral Resources and may be reproduced.

AMC 75470

Receipt 283180

United States Department of the Interior
Bureau of Land Management
 BUSINESS & SUPPORT SVCS DIV
 ONE N CENTRAL AVE
 PHOENIX, AZ 85004 -2203
 Phone: (602) 417-9200

No: 1354166

Transaction #: 1399554		ENTERED INTO COMPUTER SEP 29 2006 <i>BB</i>
Date of Transaction: 09/08/2006		
CUSTOMER:	MINECO INC 340 W WICKENBURG WAY A WICKENBURG, AZ 85390	

LINE #	QTY	DESCRIPTION	REMARKS	UNIT PRICE	TOTAL
1	1.00	LOCATABLE MINERALS / MINING CLAIMS-NOT NEW-UNADJUD, ONE AUTH NO. ONLY / MINING CLAIM MONEY RECEIVED (455) CASES: AMC283180/\$250.00	MAINT 2007/2	- n/a -	250.00
TOTAL:					\$250.00

PAYMENT INFORMATION					
1	AMOUNT:	\$250.00	POSTMARKED:	08/28/2006	
	TYPE:	CHECK	RECEIVED:	08/30/2006	
	CHECK NO:	5345			
	NAME:	MINECO, INC. 340 W WICKENBURG WAY A WICKENBURG AZ 85390			

REMARKS

This receipt was generated by the automated BLM Collections and Billing System and is a paper representation of a portion of the official electronic record contained therein.

SEP 29 2006
 ADDRESS UPDATED
 BB

**DEPARTMENT OF THE INTERIOR
BUREAU OF LAND MANAGEMENT
MINING CLAIMS
(LIVE) Serial Register Page**

RunDate/Time: 09/29/06 07:19 AM

Page 1 of 2

01 10-21-1976;090STAT0090;43USC1744
Case Type 384401: MILLSITE CLAIM
Claim Name: APACHE
Commodity :
Case Disposition: ACTIVE

**Serial Number
AMC283180**

SEP 29 2006
ENTERED INTO COMPUTER
ADDRESS UPDATED PB

Name & Address	Int Rel	% Interest
MINECO INC 340 W WICKENBURG WAY #A WICKENBURG, AZ 85390	CLAIMANT	0.000000

Mer Twp	Rng	Sec	Quadrant	District/Resource	County
14	0100N	0050W	025 SW SE	PHOENIX DISTRICT OFFICE	YAVAPAI

Act Date	Code	Action	Action Remarks	Receipt Number
04/01/1988	403	LOCATION DATE		
04/19/1988	395	RECORDATION NOTICE RECD		
09/01/2006	582	MAINTENANCE FEE/\$125	2007	1354166
08/30/2005	582	MAINTENANCE FEE/\$125	2006	1143666
08/30/2004	582	MAINTENANCE FEE/\$125	2005	943613
09/01/2003	482	MAINTENANCE FEE/\$100	2004	745185
08/29/2002	482	MAINTENANCE FEE/\$100	2003	551606
08/31/2001	482	MAINTENANCE FEE/\$100	2002	370572
08/29/2000	482	MAINTENANCE FEE/\$100	2001	178678
08/30/1999	482	MAINTENANCE FEE/\$100	2000	22997057
08/28/1998	482	MAINTENANCE FEE/\$100	1999	
08/29/1997	482	MAINTENANCE FEE/\$100	1998	
08/29/1996	482	MAINTENANCE FEE/\$100	1997	
08/28/1995	482	MAINTENANCE FEE/\$100	1996	
08/24/1994	482	MAINTENANCE FEE/\$100	1995	
08/19/1993	482	MAINTENANCE FEE/\$100	1994	
08/19/1993	482	MAINTENANCE FEE/\$100	1993;RECEIPT 1901023	
12/30/1992	480	EVID OF ASSMT FILED	1992	
09/18/2006	392	MONIES RECEIVED	\$20.00;1	1359185
08/30/2006	392	MONIES RECEIVED	\$250.00;1	1354166
03/19/2001	396	TRF OF INTEREST FILED	CULP JACK J	281116
04/04/2000	393	DECISION ISSUED		
04/19/1988	501	ACCT ADV IN LEAD FILE	AMC283180;	
04/19/1988	669	LAND STATUS CHECKED		
04/04/1988	404	COUNTY RECORDATION	0;2031;29	

Line Nr Remarks

**DEPARTMENT OF THE INTERIOR
BUREAU OF LAND MANAGEMENT
MINING CLAIMS
(LIVE) Serial Register Page**

RunDate/Time: 09/29/06 07:16 AM

Page 1 of 2

01 10-21-1976;090STAT0090;43USC1744
Case Type 384401: MILLSITE CLAIM
Claim Name: APACHE
Commodity :
Case Disposition: ACTIVE

**Serial Number
AMC283180**

OLD ADDRESS

Name & Address	Int Rel	% Interest
MINECO INC 2015 W WICKENBURG WAY #A WICKENBURG, AZ 85390	CLAIMANT	0.000000

Mer Twp	Rng	Sec	Quadrant	District/Resource	County
14	0100N	0050W	025 SW SE	PHOENIX DISTRICT OFFICE	YAVAPAI

Act Date	Code	Action	Action Remarks	Receipt Number
04/01/1988	403	LOCATION DATE		
04/19/1988	395	RECORDATION NOTICE RECD		
09/01/2006	582	MAINTENANCE FEE/\$125	2007	1354166
08/30/2005	582	MAINTENANCE FEE/\$125	2006	1143666
08/30/2004	582	MAINTENANCE FEE/\$125	2005	943613
09/01/2003	482	MAINTENANCE FEE/\$100	2004	745185
08/29/2002	482	MAINTENANCE FEE/\$100	2003	551606
08/31/2001	482	MAINTENANCE FEE/\$100	2002	370572
08/29/2000	482	MAINTENANCE FEE/\$100	2001	178678
08/30/1999	482	MAINTENANCE FEE/\$100	2000	22997057
08/28/1998	482	MAINTENANCE FEE/\$100	1999	
08/29/1997	482	MAINTENANCE FEE/\$100	1998	
08/29/1996	482	MAINTENANCE FEE/\$100	1997	
08/28/1995	482	MAINTENANCE FEE/\$100	1996	
08/24/1994	482	MAINTENANCE FEE/\$100	1995	
08/19/1993	482	MAINTENANCE FEE/\$100	1994	
08/19/1993	482	MAINTENANCE FEE/\$100	1993;RECEIPT 1901023	
12/30/1992	480	EVID OF ASSMT FILED	1992	
09/18/2006	392	MONIES RECEIVED	\$20.00;1	1359185
08/30/2006	392	MONIES RECEIVED	\$250.00;1	1354166
03/19/2001	396	TRF OF INTEREST FILED	CULP JACK J	281116
04/04/2000	393	DECISION ISSUED		
04/19/1988	501	ACCT ADV IN LEAD FILE	AMC283180;	
04/19/1988	669	LAND STATUS CHECKED		
04/04/1988	404	COUNTY RECORDATION	0;2031;29	

Line Nr Remarks

MAINTENANCE FEE PAYMENT

\$125.00 MAINTENANCE FEE PAYMENT DUE ON OR BEFORE SEPTEMBER 01, 2006
 IN LIEU OF ASSESSMENT WORK FOR THE UPCOMING ASSESSMENT
 YEAR BEGINNING SEPTEMBER 1 OF THE YEAR NOTED ABOVE.

BUREAU OF LAND MANAGEMENT
 ARIZONA STATE OFFICE
 222 NORTH CENTRAL AVENUE
 PHOENIX, AZ 85004-2003

OL #5345 # 1354166
 COUNT: 2 \$ 250 INT: FMC
 FOR OFFICIAL USE ONLY

THE CLAIMS ARE SITUATED IN YAVAPAI COUNTY, ARIZONA.

BLM SERIAL NUMBERS	NAMES OF CLAIMS OR SITES
A MC <u>283180</u> THRU A MC <u>-----</u> COUNTY BOOK/DOCKET <u>2175</u> , PAGE(S) OR FEE NO(S) <u>587</u>	<u>APACHEE MILL SITE</u>
A MC <u>75470</u> THRU A MC <u>-----</u> COUNTY BOOK/DOCKET <u>149</u> , PAGE(S) OR FEE NO(S) <u>74</u>	<u>AJAX</u>

(OR) IF NOT CONSECUTIVE NUMBERS LIST SEPARATELY BELOW:

BLM SERIAL NUMBERS	NAME OF CLAIMS/SITES	COUNTY BOOK/DOCKET & PAGE OR FEE NUMBER
A MC _____	_____	_____
A MC _____	_____	_____
A MC _____	_____	_____
A MC _____	_____	_____
A MC _____	_____	_____
A MC _____	_____	_____
A MC _____	_____	_____
A MC _____	_____	_____
A MC _____	_____	_____
A MC _____	_____	_____
A MC _____	_____	_____
A MC _____	_____	_____
A MC _____	_____	_____
A MC _____	_____	_____

CLAIMANT'S NAME: MINECO, INC.
 ADDRESS: 340 W. WICKENBURG WAY "A" CITY: WICKENBURG STATE: AZ.

CHECK HERE IF THIS IS A CHANGE OF ADDRESS PHONE: (817) 738 5106 ZIP: 85390

SIGNATURE: [Signature] President
 TO RECORD WITH THE COUNTY, ONE CLAIMANT OR THE AGENT MUST SIGN

RECEIVED
 AZ STATE OFFICE
 AUG 30 A 9:56
 PHOENIX, ARIZONA

LIST ALL ADDITIONAL OWNERS ON REVERSE SIDE OF THIS FORM
 FOR OFFICIAL USE ONLY
 ENTERED INTO COMPUTER: _____ DATE _____ INITIALS _____ VERIFIED _____

43 CFR 3833.0-5(e) (August 30, 1994) REQUIRES THAT THE NAMES OF ALL OF THE OWNERS AND THEIR CURRENT ADDRESSES SHALL BE IDENTIFIED ON ALL INSTRUMENTS REQUIRED TO BE RECORDED OR FILED BY THE REGULATIONS, 43 CFR SUBPART 3833.

CLAIMANT'S NAME: _____
ADDRESS: _____ CITY: _____ STATE: _____
 CHECK HERE IF THIS PHONE: () _____ ZIP: _____ IS
CHANGE OF ADDRESS

CLAIMANT'S NAME _____
ADDRESS _____ CITY: _____ STATE: _____
 CHECK HERE IF THIS PHONE: () _____ ZIP: _____ IS
CHANGE OF ADDRESS

CLAIMANT'S NAME _____
ADDRESS _____ CITY: _____ STATE: _____
 CHECK HERE IF THIS PHONE () _____ ZIP _____ IS
CHANGE OF ADDRESS

CLAIMANT'S NAME _____
ADDRESS _____ CITY: _____ STATE: _____
 CHECK HERE IF THIS PHONE () _____ ZIP _____ IS
CHANGE OF ADDRESS

CLAIMANT'S NAME _____
ADDRESS _____ CITY: _____ STATE: _____
 CHECK HERE IF THIS PHONE () _____ ZIP _____ IS
CHANGE OF ADDRESS

CLAIMANT'S NAME: _____
ADDRESS _____ CITY: _____ STATE: _____
 CHECK HERE IF THIS PHONE: () _____ ZIP: _____ IS
CHANGE OF ADDRESS

CLAIMANT'S NAME: _____
ADDRESS _____ CITY: _____ STATE: _____
 CHECK HERE IF THIS PHONE: () _____ ZIP: _____ IS
CHANGE OF ADDRESS

CLAIMANT'S NAME _____
ADDRESS _____ CITY: _____ STATE _____
 CHECK HERE IF THIS PHONE () _____ ZIP: _____ IS
CHANGE OF ADDRESS

AMC 75470
AMC 283180

MAINTENANCE FEE PAYMENT

8/2500 MAINTENANCE FEE PAYMENT DUE ON OR BEFORE AUGUST 31, 2005
IN LIEU OF ASSESSMENT WORK FOR THE UPCOMING ASSESSMENT
YEAR BEGINNING SEPTEMBER 1 OF THE YEAR NOTED ABOVE.

BUREAU OF LAND MANAGEMENT
ARIZONA STATE OFFICE
~~3987 NORTH 7TH STREET~~ 222 NORTH CENTRAL AVE
PHOENIX, AZ ~~85014~~ (OR) 85004-2003
~~P.O. BOX 16363, PHOENIX, AZ 85014~~

OK 5302		
E114.3666		
COUNT: <u>✓</u>	\$ <u>250</u>	INT: <u>0</u>
FOR OFFICIAL USE ONLY		

THE CLAIMS ARE SITUATED IN YAVAPAI COUNTY, ARIZONA.

BLM SERIAL NUMBERS	NAMES OF CLAIMS OR SITES
A MC <u>283180</u> THRU A MC _____	<u>APACHEE MILL SITE</u>
COUNTY BOOK/DOCKET <u>2175</u> PAGE(S) OR FEE NO(S) <u>587</u>	
A MC <u>75470</u> THRU A MC _____	<u>AJAX</u>
COUNTY BOOK/DOCKET <u>149</u> PAGE(S) OR FEE NO(S) <u>74</u>	

(OR) IF NOT CONSECUTIVE NUMBERS LIST SEPARATELY BELOW:

BLM SERIAL NUMBERS	NAME OF CLAIMS/SITES	COUNTY BOOK/DOCKET & PAGE OR FEE NUMBER
A MC _____	_____	_____
A MC _____	_____	_____
A MC _____	_____	_____
A MC _____	_____	_____
A MC _____	_____	_____
A MC _____	_____	_____
A MC _____	_____	_____
A MC _____	_____	_____
A MC _____	_____	_____
A MC _____	_____	_____
A MC _____	_____	_____

CLAIMANT'S NAME: MINECO, INC.

ADDRESS: 2015 W. WICKENBURG WAY "A" CITY: WICKENBURG STATE: AZ

CHECK HERE IF THIS IS A CHANGE OF ADDRESS PHONE: (817) 738-5106 ZIP: 85390

SIGNATURE: [Signature] President
TO RECORD WITH THE COUNTY, ONE CLAIMANT OR THE AGENT MUST SIGN

LIST ALL ADDITIONAL OWNERS ON REVERSE SIDE OF THIS FORM

FOR OFFICIAL USE ONLY		
ENTERED INTO COMPUTER: _____	DATE: <u>9/28/05</u>	INITIALS: <u>RZ</u>
		VERIFIED: _____

TIME STAMP
ARIZONA STATE OFFICE
PHOENIX, ARIZONA
2005 AUG 30 P 4:46
RECEIVED
BUREAU OF LAND MANAGEMENT

**United States Department of the Interior
Bureau of Land Management**

BUSINESS & SUPPORT SVCS DIV
222 N CENTRAL AVE
PHOENIX, AZ 85004 -2203
Phone: (602) 417-9200

Receipt	
No:	1143666

Transaction #: 1182946
Date of Transaction: 09/01/2005
CUSTOMER: MINECO 2015 W WICKENBURG WAY NO A WICKENBURG,AZ 85390

LINE #	QTY	DESCRIPTION	REMARKS	UNIT PRICE	TOTAL
1	1.00	LOCATABLE MINERALS / MINING CLAIMS-NOT NEW-UNADJUD,ONE AUTH NO. ONLY / MINING CLAIM MONEY RECEIVED (455) CASES: AMC283180/\$250.00	MAINT 2006 - 2	- n/a -	250.00
TOTAL:					\$250.00

PAYMENT INFORMATION			
1	AMOUNT:	\$250.00	POSTMARKED: N/A
	TYPE:	CHECK	RECEIVED: 09/01/2005
	CHECK NO:	5302	
	NAME:	MINECO INC 2015 W WICKENBURG WAY WICKENBURG AZ 85390	

REMARKS

This receipt was generated by the automated BLM Collections and Billing System and is a paper representation of a portion of the official electronic record contained therein.

AMC 75470

AMC 289270

MAINTENANCE FEE PAYMENT

Claimant Name: JACK CULP

Address: P.O. Box 181

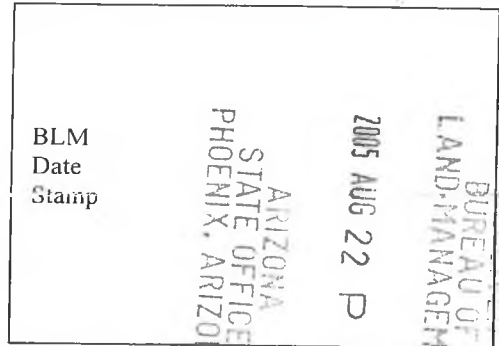
City: CONGRESS State: AZ Zip: 85332

Telephone: 728-427-0046

E-mail address: NANCI.SIXBEARD@BALZERS.COM

Signature: Jack Culp

Check here if this is a change of address.



LINE NO.	AMC NUMBER	CLAIM/SITE NAME	COUNTY RECORDER DATA (If available)	TWP	RNG	SEC
1	75475	COMET		T.10N.	R.4W.	30
2	75476	COMET		T.10N.	R.4W.	30
3	289270	COMET		T.10N.	R.4W.	30
4	289271	COMET		T.10N.	R.4W.	30
5	289272	COMET		T.10N.	R.5W.	25
6	289273	COMET		T.10N.	R.5W.	25
7						
8						
9						
10						

List additional claims on Form MCF114.

No. of Claims: 6 x \$125 = 750.
 Check No: 1308 Init. C
 Receipt No.: _____
 For BLM Use Only

Bureau of Land Management
Arizona State Office
www.az.blm.gov

Form: MCF112
Revised July 2005

This form is available from the Arizona Department of Mines and Mineral Resources and may be reproduced.

ENTERED BY COMPUTER
RE 9/6/05

**United States Department of the Interior
Bureau of Land Management**

BUSINESS & SUPPORT SVCS DIV
222 N CENTRAL AVE
PHOENIX, AZ 85004 -2203
Phone: (602) 417-9200

Receipt	
No:	1137516

Transaction #: 1176667	
Date of Transaction: 08/25/2005	
CUSTOMER:	JACK CULP BOX 181 CONGRESS,AZ 85332

LINE #	QTY	DESCRIPTION	REMARKS	UNIT PRICE	TOTAL
1	1.00	LOCATABLE MINERALS / MINING CLAIMS-NOT NEW-UNADJUD,ONE AUTH NO. ONLY / MINING CLAIM MONEY RECEIVED (455) CASES: AMC75475/\$750.00	MAINT 2006 - 6	- n/a -	750.00
TOTAL:					\$750.00

PAYMENT INFORMATION					
1	AMOUNT:	\$750.00	POSTMARKED:	08/19/2005	
	TYPE:	CHECK	RECEIVED:	08/22/2005	
	CHECK NO:	1308			
	NAME:	SIXBEY, N.L. 23750 CANNON DR CONGRESS AZ 85332			

REMARKS

This receipt was generated by the automated BLM Collections and Billing System and is a paper representation of a portion of the official electronic record contained therein.

AMC 75470

MAINTENANCE FEE PAYMENT

Mining Claim Maintenance Fee Payment of \$100 per claim or site is due on or before September 1, 2005, in lieu of assessment work for the upcoming assessment year beginning September 1 of the year noted above.

BUREAU OF LAND MANAGEMENT
ARIZONA STATE OFFICE
222 NORTH CENTRAL AVENUE
PHOENIX, AZ 85004
602-417-9200
www.az.blm.gov

FOR BLM USE ONLY	
NO. OF CLAIMS: <u>4</u>	X \$100 = \$ <u>500.00</u>
RECEIPT NO.: <u>1133403</u>	CHECK NO.: <u>7864</u>
INIT: <u>SC</u>	

The claims are situated in YAVAPAI County, Arizona.

BLM SERIAL NUMBERS

NAMES OF CLAIMS OR SITES

AMC _____ THRU AMC _____ NAME: _____
 COUNTY BOOK/DOCKET _____, PAGE OR FEE NO: _____
 AMC _____ THRU AMC _____ NAME: _____
 COUNTY BOOK/DOCKET _____, PAGE OR FEE NO: _____

IF NOT CONSECUTIVE NUMBERS LIST SEPARATELY BELOW

BLM SERIAL NUMBERS	NAME OF CLAIMS/SITES	CO/BOOK DOCKET & PAGE OR FEE NUMBER
AMC <u>75471</u>	<u>Hidden Treasures</u>	<u>BK 147 Pg. 311</u>
AMC <u>75472</u>	<u>Terminal</u>	<u>BK 129 Pg. 354</u>
AMC <u>75473</u>	<u>Caugh-o-r (Coq-or)</u>	<u>BK 135 Pg. 191</u>
AMC <u>75474</u>	<u>Laura Ann</u>	<u>BK 134 Pg. 425</u>

List additional claims on the reverse side of this form.

CLAIMANT'S NAME: JACK J. Culp and Laura A. Culp
 ADDRESS: P.O. Box 970 CITY: Yarwell STATE: AZ ZIP: 85362
 PHONE: 928-427-6403

Check here if this is a change of address

RECEIVED
 BUREAU OF
 LAND MANAGEMENT
 ARIZONA
 STATE OFFICE
 PHOENIX, ARIZONA
 2005 AUG 17 P 2:00
 BLM DATE STAMP

United States Department of the Interior
Bureau of Land Management
 BUSINESS & SUPPORT SVCS DIV
 222 N CENTRAL AVE
 PHOENIX, AZ 85004 -2203
 Phone: (602) 417-9200

Receipt	
No:	1133403

Transaction #: 1172487	ENTERED INTO COMPUTER AUG 26 2005 PB
Date of Transaction: 08/22/2005	
CUSTOMER:	CULP JACK J P O BOX 970 YARNELL,AZ 85362

LINE #	QTY	DESCRIPTION	REMARKS	UNIT PRICE	TOTAL
1	1.00	LOCATABLE MINERALS / MINING CLAIMS-NOT NEW-UNADJUD,ONE AUTH NO. ONLY / MINING CLAIM MONEY RECEIVED (455) CASES: AMC75471/\$500.00	MAINT 2006 (4)	- n/a -	500.00
TOTAL:					\$500.00

PAYMENT INFORMATION																	
1	<table border="1"> <tr> <td>AMOUNT:</td> <td>\$500.00</td> <td>POSTMARKED:</td> <td>08/16/2005</td> </tr> <tr> <td>TYPE:</td> <td>CHECK</td> <td>RECEIVED:</td> <td>08/17/2005</td> </tr> <tr> <td>CHECK NO:</td> <td>7864</td> <td></td> <td></td> </tr> <tr> <td>NAME:</td> <td colspan="3">CULP, JACK J P O BOX 970 YARNELL AZ 85362</td> </tr> </table>	AMOUNT:	\$500.00	POSTMARKED:	08/16/2005	TYPE:	CHECK	RECEIVED:	08/17/2005	CHECK NO:	7864			NAME:	CULP, JACK J P O BOX 970 YARNELL AZ 85362		
AMOUNT:	\$500.00	POSTMARKED:	08/16/2005														
TYPE:	CHECK	RECEIVED:	08/17/2005														
CHECK NO:	7864																
NAME:	CULP, JACK J P O BOX 970 YARNELL AZ 85362																

REMARKS

This receipt was generated by the automated BLM Collections and Billing System and is a paper representation of a portion of the official electronic record contained therein.

Amc 329131
Amc 329752
Amc 335641
Amc 75470
Amc 283180
Amc 328336

Amc 331173
Amc 331465

MAINTENANCE FEE PAYMENT

\$125.00 MAINTENANCE FEE PAYMENT DUE ON OR BEFORE SEPTEMBER 01, 2004
IN LIEU OF ASSESSMENT WORK FOR THE UPCOMING ASSESSMENT
YEAR BEGINNING SEPTEMBER 1 OF THE YEAR NOTED ABOVE.

BUREAU OF LAND MANAGEMENT
ARIZONA STATE OFFICE
222 NORTH CENTRAL AVENUE
PHOENIX, AZ 85004-2003

COUNT: 2 \$ 250.00 INT: DM
FOR OFFICIAL USE ONLY

THE CLAIMS ARE SITUATED IN YAVAPAI COUNTY, ARIZONA.

~~Amc 75470~~
~~Amc 283180~~

BLM SERIAL NUMBERS NAMES OF CLAIMS OR SITES
A MC 283180 THRU A MC _____ APACHEE MILL SITE
COUNTY BOOK/DOCKET 2175, PAGE(S) OR FEE NO(S) 587
A MC 75470 THRU A MC _____ A TAX
COUNTY BOOK/DOCKET 149, PAGE(S) OR FEE NO(S) 74

(OR) IF NOT CONSECUTIVE NUMBERS LIST SEPARATELY BELOW:

BLM SERIAL NUMBERS	NAME OF CLAIMS/SITES	COUNTY BOOK/DOCKET & PAGE OR FEE NUMBER
A MC _____	_____	_____
A MC _____	_____	_____
A MC _____	_____	_____
A MC _____	_____	_____
A MC _____	_____	_____
A MC _____	_____	_____
A MC _____	_____	_____
A MC _____	_____	_____
A MC _____	_____	_____
A MC _____	_____	_____
A MC _____	_____	_____
A MC _____	_____	_____
A MC _____	_____	_____
A MC _____	_____	_____
A MC _____	_____	_____

CLAIMANT'S NAME: MINECO, INC.
ADDRESS: 2015 W. Wickenburg Way #A CITY: Wickenburg STATE: AZ.

CHECK HERE IF THIS IS A CHANGE OF ADDRESS PHONE: 817-738-5106 ZIP: 85390

SIGNATURE: James R. McLean President
TO RECORD WITH THE COUNTY, ONE CLAIMANT OR THE AGENT MUST SIGN

LIST ALL ADDITIONAL OWNERS ON REVERSE SIDE OF THIS FORM

FOR OFFICIAL USE ONLY
ENTERED INTO COMPUTER: 10/1/04 DATE INITIALS MT VERIFIED

RECEIVED
BUREAU OF LAND MANAGEMENT
2004 AUG 30 P 1:51
ARIZONA STATE OFFICE
PHOENIX, ARIZONA

4000

MAINTENANCE FEE PAYMENT

\$125.00 MAINTENANCE FEE PAYMENT DUE ON OR BEFORE SEPTEMBER 01, 2004
IN LIEU OF ASSESSMENT WORK FOR THE UPCOMING ASSESSMENT
YEAR BEGINNING SEPTEMBER 1 OF THE YEAR NOTED ABOVE.

BUREAU OF LAND MANAGEMENT
ARIZONA STATE OFFICE
222 NORTH CENTRAL AVENUE
PHOENIX, AZ 85004-2003

COUNT: 32 \$ 4,000 INT: ATM
FOR OFFICIAL USE ONLY

THE CLAIMS ARE SITUATED IN MOHAVE COUNTY, ARIZONA.

BLM SERIAL NUMBERS

NAMES OF CLAIMS OR SITES

A MC 335641 THRU A MC 335660 HAK # 15 thru HAK # 34 (20)
COUNTY BOOK/DOCKET 2639, PAGE(S) OR FEE NO(S) PG. 720 thru 759

A MC 328336 THRU A MC 328338 ACE in the HOLE # 1 thru # 3 (3)
COUNTY BOOK/DOCKET 2547, PAGE(S) OR FEE NO(S) PG. 568 thru 572

(OR) IF NOT CONSECUTIVE NUMBERS LIST SEPARATELY BELOW:

BLM SERIAL NUMBERS	NAME OF CLAIMS/SITES	COUNTY BOOK/DOCKET & PAGE OR FEE NUMBER
A MC <u>329737</u>	<u>ACE IN THE HOLE # 5</u>	<u>BK. 2547 PG. 574</u>
A MC <u>329738</u>	<u>ACE IN THE HOLE # 6</u>	<u>BK. 2547 PG. 576</u>
A MC <u>329752</u>	<u>CAT DANCER # 1</u>	<u>BK. 2346 PG. 817</u>
A MC <u>329753</u>	<u>CAT DANCER # 2</u>	<u>BK. 2346 PG. 819</u>
A MC <u>329754</u>	<u>CAT DANCER # 3</u>	<u>BK. 2346 PG. 821</u>
A MC <u>331173</u>	<u>PAIR O DICE # 1</u>	<u>BK. 2546 PG. 984</u>
A MC <u>331465</u>	<u>LUCKY L # 1</u>	<u>BK. 2458 PG. 900</u>
A MC <u>331466</u>	<u>LUCKY L # 2</u>	<u>BK. 2458 PG. 902</u>
A MC <u>331467</u>	<u>LUCKY L # 3</u>	<u>BK. 2458 PG. 904</u> (9)
A MC _____	_____	_____
A MC _____	_____	_____
A MC _____	_____	_____

Total
32

CLAIMANT'S NAME: HAK MINING, INC.

ADDRESS: 2015 W. Wickenburg ^{Suite "A"} Way CITY: Wickenburg STATE: AZ

CHECK HERE IF THIS IS A CHANGE OF ADDRESS PHONE: 817-738-5106 ZIP: 85390

SIGNATURE: James R. McEwen, President
TO RECORD WITH THE COUNTY, ONE CLAIMANT OR THE AGENT MUST SIGN

LIST ALL ADDITIONAL OWNERS ON REVERSE SIDE OF THIS FORM

FOR OFFICIAL USE ONLY
ENTERED INTO COMPUTER: 10/21/04 DATE INITIALS OB VERIFIED

TIME STAMP
RECEIVED
BUREAU OF
LAND MANAGEMENT
ARIZONA
STATE OFFICE
PHOENIX, ARIZONA
2004 AUG 30 P 1:51

United States Department of the Interior

Bureau of Land Management

BUSINESS & SUPPORT SVCS DIV

222 N CENTRAL AVE

PHOENIX, AZ 85004 -2203

Phone: (602) 417-9200

Receipt

No:

943613

Transaction #: 978022
Date of Transaction: 09/01/2004

CUSTOMER: HAK MINING INC
2015 W WICKENBURG #A
WICKENBURG, AZ 85390

LINE #	QTY	DESCRIPTION	REMARKS	UNIT PRICE	TOTAL
1	1.00	LOCATABLE MINERALS / MINING CLAIMS-NOT NEW-UNADJUD, ONE AUTH NO. ONLY / MINING CLAIM MONEY RECEIVED (455) CASES: AMC283180/\$250.00	MAINT FEES 2005 (2 ITEMS)	- n/a -	250.00
2	1.00	LOCATABLE MINERALS / MINING CLAIMS-NOT NEW-UNADJUD, ONE AUTH NO. ONLY / MINING CLAIM MONEY RECEIVED (455) CASES: AMC335641/\$4000.00	MAINT FEES 2005 (32 ITEMS)	- n/a -	4000.00
TOTAL:					\$4,250.00

PAYMENT INFORMATION			
1	AMOUNT:	\$4,000.00	POSTMARKED: 08/29/2004
	TYPE:	CHECK	RECEIVED: 08/30/2004
	CHECK NO:	1321066	
	NAME:	MCLENNAN, JAMES 2015 W WICKENBURG #A WICKENBURG AZ 85390	
2	AMOUNT:	\$250.00	POSTMARKED: 08/29/2004
	TYPE:	CHECK	RECEIVED: 08/30/2004
	CHECK NO:	1321067	
	NAME:	MCLENNAN, JAMES 2015 W WICKENBURG #A WICKENBURG AZ 85390	

REMARKS

This receipt was generated by the automated BLM Collections and Billing System and is a paper representation of a portion of the official electronic record contained therein.

75470
289270

MAINTENANCE FEE PAYMENT

\$100.00 MAINTENANCE FEE PAYMENT DUE ON OR BEFORE SEP 01
IN LIEU OF ASSESSMENT WORK FOR THE UPCOMING ASSESSMENT
YEAR BEGINNING SEPTEMBER 1 OF THE YEAR NOTED ABOVE.

Bureau Of Land Management
Arizona State Office
222 North Central Avenue
Phoenix, AZ. 85004-2203

check #9706
COUNT: 10 \$1,250.00 INT: DM
FOR OFFICIAL USE ONLY

THE CLAIMS ARE SITUATED IN YAVAPAI COUNTY,
ARIZONA.

BLM SERIAL NUMBERS NAMES OF CLAIMS OR SITES
A MC 75475 THRU A MC 75476 Comet #1 and Comet #2
COUNTY BOOK/DOCKET 1245, PAGE(S) OR FEE NO(S) Pgs 286 Thru 289
A MC 289270 THRU A MC 289273 Comet #3 thru #6
COUNTY BOOK/DOCKET 2074, PAGE(S) OR FEE NO(S) Pg's 852 thru 859

(OR) IF NOT CONSECUTIVE NUMBERS LIST SEPARATELY BELOW:

BLM SERIAL NUMBERS	NAME OF CLAIMS/SITES	COUNTY BOOK/DOCKET & PAGE OR FEE NUMBER
A MC <u>75471</u>	<u>Hidden Treasure</u>	<u>Bk 147 Pg 311</u>
A MC <u>75472</u>	<u>TERMINAL</u>	<u>Bk 129 Pg 354</u>
A MC <u>75473</u>	<u>Cough-oir (cog-or)</u>	<u>Bk 135 Pg 191</u>
A MC <u>75474</u>	<u>Laura Ann</u>	<u>Bk 134 Pg 425</u>
A MC _____	_____	_____
A MC _____	_____	_____
A MC _____	_____	_____
A MC _____	_____	_____
A MC _____	_____	_____
A MC _____	_____	_____

CLAIMANT'S NAME: Jack J. Culp and Laura A. Culp

ADDRESS: P.O. Box 970 CITY: YARNELL STATE: AZ

CHECK HERE IF THIS IS A CHANGE OF ADDRESS PHONE: (928) 427-6403 ZIP: 85362

SIGNATURE: Jack J. Culp
TO RECORD WITH THE COUNTY, ONE CLAIMANT OR THE AGENT MUST SIGN

LIST ALL ADDITIONAL OWNERS ON REVERSE SIDE OF THIS FORM

FOR OFFICIAL USE ONLY
ENTERED INTO COMPUTER: 10-19-04 SC
DATE INITIALS VERIFIED

TIME-STAMP
ARIZONA STATE OFFICE
PHOENIX, ARIZONA
2004 AUG 23 P 1:21
BUREAU OF LAND MANAGEMENT

43 CFR 3833.0-5(e) (August 30, 1994) REQUIRES THAT THE NAMES OF ALL OF THE OWNERS AND THEIR CURRENT ADDRESSES SHALL BE IDENTIFIED ON ALL INSTRUMENTS REQUIRED TO BE RECORDED OR FILED BY THE REGULATIONS, 43 CFR SUBPART 3833.

CLAIMANT'S NAME: _____

ADDRESS: _____ CITY: _____ STATE: _____

CHECK HERE IF THIS IS CHANGE OF ADDRESS PHONE: (_____) ZIP: _____

CLAIMANT'S NAME: _____

ADDRESS: _____ CITY: _____ STATE: _____

CHECK HERE IF THIS IS CHANGE OF ADDRESS PHONE: (_____) ZIP: _____

CLAIMANT'S NAME: _____

ADDRESS: _____ CITY: _____ STATE: _____

CHECK HERE IF THIS IS CHANGE OF ADDRESS PHONE: (_____) ZIP: _____

CLAIMANT'S NAME: _____

ADDRESS: _____ CITY: _____ STATE: _____

CHECK HERE IF THIS IS CHANGE OF ADDRESS PHONE: (_____) ZIP: _____

CLAIMANT'S NAME: _____

ADDRESS: _____ CITY: _____ STATE: _____

CHECK HERE IF THIS IS CHANGE OF ADDRESS PHONE: (_____) ZIP: _____

CLAIMANT'S NAME: _____

ADDRESS: _____ CITY: _____ STATE: _____

CHECK HERE IF THIS IS CHANGE OF ADDRESS PHONE: (_____) ZIP: _____

CLAIMANT'S NAME: _____

ADDRESS: _____ CITY: _____ STATE: _____

CHECK HERE IF THIS IS CHANGE OF ADDRESS PHONE: (_____) ZIP: _____

United States Department of the Interior

Bureau of Land Management
BUSINESS & SUPPORT SVCS DIV

222 N CENTRAL AVE
PHOENIX, AZ 85004 -2203
Phone: (602) 417-9200

Receipt

No: 935326

Transaction #: 969644

Date of Transaction: 08/23/2004

CUSTOMER:	JACK J CULP BOX 970 YARNELL, AZ 85362
-----------	---

LINE #	QTY	DESCRIPTION	REMARKS	UNIT PRICE	TOTAL
1	1.00	LOCATABLE MINERALS / MINING CLAIMS-NOT NEW-UNADJUD, ONE AUTH NO. ONLY / MINING CLAIM MONEY RECEIVED (455) CASES: AMC75475/\$1250.00	MAINT FEES 2005 (10 ITEMS)	- n/a -	1250.00
TOTAL:					\$1,250.00

PAYMENT INFORMATION

1	AMOUNT:	\$1,250.00	POSTMARKED:	08/19/2004
	TYPE:	CHECK	RECEIVED:	08/23/2004
	CHECK NO:	7706		
	NAME:	CULP, JACK J BOX 970 YARNELL AZ 85362		

REMARKS

This receipt was generated by the automated BLM Collections and Billing System and is a paper representation of a portion of the official electronic record contained therein.

AMC 70996, 715470
 329752, 331173
 331465, 283180
 335641, 328336

MAINTENANCE FEE PAYMENT

\$100.00 MAINTENANCE FEE PAYMENT DUE ON OR BEFORE SEPTEMBER 01, 2003
 IN LIEU OF ASSESSMENT WORK FOR THE UPCOMING ASSESSMENT
 YEAR BEGINNING SEPTEMBER 1 OF THE YEAR NOTED ABOVE.

BUREAU OF LAND MANAGEMENT
 ARIZONA STATE OFFICE
 222 NORTH CENTRAL AVENUE
 PHOENIX, AZ 85004-2003

ch# 4927
 COUNT: 17 \$ 1,700.00 INT: ✓
 FOR OFFICIAL USE ONLY

THE CLAIMS ARE SITUATED IN YAVAPAI COUNTY, ARIZONA.

BLM SERIAL NUMBERS	NAMES OF CLAIMS OR SITES
A MC <u>70996</u> THRU A MC <u>71001</u> COUNTY BOOK/DOCKET BK. <u>326</u> , PAGE(S) OR FEE NO(S) PG. <u>122</u> thru <u>127</u>	<u>GRAY EAGLE # 1 thru # 6</u>
A MC <u>71002</u> THRU A MC <u>71005</u> COUNTY BOOK/DOCKET BK. <u>219</u> , PAGE(S) OR FEE NO(S) PG. <u>347</u> thru <u>352</u>	<u>OLD DOE # 1 thru # 4</u>

(OR) IF NOT CONSECUTIVE NUMBERS LIST SEPARATELY BELOW:

BLM SERIAL NUMBERS	NAME OF CLAIMS/SITES	COUNTY BOOK/DOCKET & PAGE OR FEE NUMBER
A MC <u>71006</u>	<u>GEORGE WASHINGTON # 1</u>	<u>BK. 222</u>
A MC <u>THRU</u>	<u>THRU</u>	<u>-----</u>
A MC <u>71012</u>	<u>GEORGE WASHINGTON # 7</u>	<u>PG. 10 thru 16</u>
A MC _____	_____	_____
A MC _____	_____	_____
A MC _____	_____	_____
A MC _____	_____	_____
A MC _____	_____	_____
A MC _____	_____	_____
A MC _____	_____	_____
A MC _____	_____	_____
A MC _____	_____	_____
A MC _____	_____	_____
A MC _____	_____	_____

CLAIMANT'S NAME: MINECO, INC. c/o James R. McLennan

ADDRESS: 2015 W. Wickenburg Way CITY: Wickenburg STATE: AZ.

CHECK HERE IF THIS IS A CHANGE OF ADDRESS PHONE: (928) 684-2958 ZIP: 85390

SIGNATURE: James R. McLennan
 TO RECORD WITH THE COUNTY, ONE CLAIMANT OR THE AGENT MUST SIGN
JAMES R. MCLENNAN

LIST ALL ADDITIONAL OWNERS ON REVERSE SIDE OF THIS FORM

FOR OFFICIAL USE ONLY
 ENTERED INTO COMPUTER: 10/1/03 DATE INITIALS JK VERIFIED 10/2/03

ARIZONA STATE OFFICE
 PHOENIX, ARIZONA
 RECEIVED
 BUREAU OF LAND MANAGEMENT
 2003 SEP 29 10:29 AM
 TIME STAMP

MAINTENANCE FEE PAYMENT

\$100.00 MAINTENANCE FEE PAYMENT DUE ON OR BEFORE SEPTEMBER 01, 2003
 IN LIEU OF ASSESSMENT WORK FOR THE UPCOMING ASSESSMENT
 YEAR BEGINNING SEPTEMBER 1 OF THE YEAR NOTED ABOVE.

BUREAU OF LAND MANAGEMENT
 ARIZONA STATE OFFICE
 222 NORTH CENTRAL AVENUE
 PHOENIX, AZ 85004-2003

ch # 4928

COUNT: 32 \$ 3,200.00 INT:
 FOR OFFICIAL USE ONLY

THE CLAIMS ARE SITUATED IN MOHAVE COUNTY, ARIZONA.

BLM SERIAL NUMBERS	NAMES OF CLAIMS OR SITES
A MC <u>335641</u> THRU A MC <u>335660</u> / <u>20</u> COUNTY BOOK/DOCKET <u>2639</u> , PAGE(S) OR FEE NO(S) <u>PG. 720 thru 759</u>	<u>HAK # 15 thru HAK # 34</u>
A MC <u>328336</u> THRU A MC <u>328338</u> / <u>3</u> COUNTY BOOK/DOCKET <u>2547</u> , PAGE(S) OR FEE NO(S) <u>PG. 568 thru 572</u>	<u>ACE in the HOLE #1 thru # 3</u>

(OR) IF NOT CONSECUTIVE NUMBERS LIST SEPARATELY BELOW:

BLM SERIAL NUMBERS	NAME OF CLAIMS/SITES	COUNTY BOOK/DOCKET & PAGE OR FEE NUMBER
A MC <u>329737</u>	<u>ACE IN THE HOLE # 5</u>	<u>BK. 2547 PG. 574</u>
A MC <u>329738</u>	<u>ACE IN THE HOLE # 6</u>	<u>BK. 2547 PG. 576</u>
A MC <u>329752</u>	<u>CAT DANCER # 1</u>	<u>BK. 2346 PG. 817</u>
A MC <u>329753</u>	<u>CAT DANCER # 2</u>	<u>BK. 2346 PG. 819</u>
A MC <u>329754</u>	<u>CAT DANCER # 3</u>	<u>BK. 2346 PG. 821</u>
A MC <u>331173</u>	<u>PAIR O DICE # 1</u>	<u>BK. 2546 PG. 984</u>
A MC <u>331465</u>	<u>LUCKY L # 1</u>	<u>BK. 2458 PG. 900</u>
A MC <u>331466</u>	<u>LUCKY L # 2</u>	<u>BK. 2458 PG. 902</u>
A MC <u>331467</u> / <u>9</u>	<u>LUCKY L # 3</u>	<u>BK. 2458 PG. 904</u>
A MC _____	_____	_____
A MC _____	_____	_____
A MC _____	_____	_____

CLAIMANT'S NAME: HAK MINING, INC.

ADDRESS: 2015 W. Wickenburg ^{Suite #C} Way CITY: Wickenburg STATE: AZ

CHECK HERE IF THIS IS A CHANGE OF ADDRESS PHONE: 928 1 684-2958 ZIP: 85390

SIGNATURE: James R. McLeannan
 TO RECORD WITH THE COUNTY, ONE CLAIMANT OR THE AGENT MUST SIGN
JAMES R. MCLENNAN

LIST ALL ADDITIONAL OWNERS ON REVERSE SIDE OF THIS FORM

FOR OFFICIAL USE ONLY

ENTERED INTO COMPUTER: 10/1/03 DATE INITIALS TK/10/2/03 VERIFIED

RECEIVED
 BUREAU OF LAND MANAGEMENT
 SEP 22 10:20 AM '03
 ARIZONA STATE OFFICE
 PHOENIX, ARIZONA
 TIME STAMP

MAINTENANCE FEE PAYMENT

\$100.00 MAINTENANCE FEE PAYMENT DUE ON OR BEFORE SEPTEMBER 01, 2003
 IN LIEU OF ASSESSMENT WORK FOR THE UPCOMING ASSESSMENT
 YEAR BEGINNING SEPTEMBER 1 OF THE YEAR NOTED ABOVE.

BUREAU OF LAND MANAGEMENT
 ARIZONA STATE OFFICE
 222 NORTH CENTRAL AVENUE
 PHOENIX, AZ 85004-2003

Ch # 6441

COUNT: 2 \$ 200.00 INT: 0.00
 FOR OFFICIAL USE ONLY

THE CLAIMS ARE SITUATED IN YAVAPAI COUNTY, ARIZONA.

BLM SERIAL NUMBERS	NAMES OF CLAIMS OR SITES
A MC <u>283180</u> THRU A MC _____	<u>APACHEE MILL SITE</u>
COUNTY BOOK/DOCKET <u>2175</u> , PAGE(S) OR FEE NO(S) <u>587</u>	
A MC <u>75470</u> THRU A MC _____	<u>AJAX</u>
COUNTY BOOK/DOCKET <u>149</u> , PAGE(S) OR FEE NO(S) <u>74</u>	

(OR) IF NOT CONSECUTIVE NUMBERS LIST SEPARATELY BELOW:

BLM SERIAL NUMBERS	NAME OF CLAIMS/SITES	COUNTY BOOK/DOCKET & PAGE OR FEE NUMBER
A MC _____	_____	_____
A MC _____	_____	_____
A MC _____	_____	_____
A MC _____	_____	_____
A MC _____	_____	_____
A MC _____	_____	_____
A MC _____	_____	_____
A MC _____	_____	_____
A MC _____	_____	_____
A MC _____	_____	_____
A MC _____	_____	_____
A MC _____	_____	_____
A MC _____	_____	_____
A MC _____	_____	_____
A MC _____	_____	_____

CLAIMANT'S NAME: MINECO, INC.

ADDRESS: 2015 W. Wickenburg Way CITY: Wickenburg STATE: AZ

CHECK HERE IF THIS IS A CHANGE OF ADDRESS PHONE: (928) 684-2958 ZIP: 85390

SIGNATURE: James K. McLennox
 TO RECORD WITH THE COUNTY ONE CLAIMANT OR THE AGENT MUST SIGN
JAMES K. MCLENNOX

LIST ALL ADDITIONAL OWNERS ON REVERSE SIDE OF THIS FORM

FOR OFFICIAL USE ONLY

ENTERED INTO COMPUTER: 10/1/03 MA 10/2/03
 DATE INITIALS VERIFIED

RECEIVED BUREAU OF LAND MANAGEMENT
 2003 SEP 22 A 10:29
 ARIZONA STATE OFFICE
 PHOENIX, ARIZONA
 TIME/STAMP

RECIPIENT
 The sender has requested notification upon delivery.
 Immediately upon receipt, please telephone:

Name: _____

Tel. No.: () _____

RECEIVED
 BUREAU OF
 LAND MANAGEMENT

DESTINATARIO
 El remitente ha recibido
 Por favor llame.
 Nombre: _____
 Teléfono: () _____

2003 SEP 22 A 10: 29

ARIZONA
 STATE OFFICE
 PHOENIX, ARIZONA

ORIGIN (POSTAL USE ONLY)

PO ZIP Code: 76117

Date In: 9/22/03
 Mo. Day Year

Time In: 1:31 PM
 AM PM

Weight: 3 lbs. 5 ozs.

No Delivery Weekend Holiday

Day of Delivery: Next Second Third

12 Noon 3 PM 5 PM

Military 2nd Day 3rd Day

Int'l Alpha Country Code

Acceptance Clerk Initials: _____

Postage: \$ 13.65

Return Receipt Fee

Insurance Fee

COD Fee

Total Postage & Fees: \$ 13.65

FROM: (PLEASE PRINT) PHONE: 800 222 2553

CONRAD, JAMES, JR. 85310

DELIVERY (POSTAL USE ONLY)

Delivery Attempt: First Second Third

Mo. Day Year: 9/22/03

Time: 11:11 AM

Delivery Date: 9/22/03

Employee Signature: _____

Employee Signature: _____

Employee Signature: _____

CUSTOMER USE ONLY


NO DELIVERY Weekend Holiday

Customer Signature: _____

TO: (PLEASE PRINT) PHONE: _____

ZIP + 4: 8 5 1 7 +

FOR PICKUP OR TRACKING CALL 1-800-222-1811
 www.usps.com
 PRESS HARD. You are making 3 copies.



UNITED STATES POSTAL SERVICE® Post Office to Address

Addressee
 Table 11-B Sup

cualesquiera de correos o depositado en un buzón marcado "Express Mail"

United States Department of the Interior
Bureau of Land Management
 BUSINESS & SUPPORT SVCS DIV
 222 N CENTRAL AVE
 PHOENIX, AZ 85004 -2203
 Phone: (602) 417-9200

Receipt	
No:	745185

Transaction #: 774800
Date of Transaction: 09/03/2003
CUSTOMER: JAMES R MCLENNAN 2005 GOLD DUST LANE WICKENBURG, AZ 85390

LINE #	QTY	DESCRIPTION	REMARKS	UNIT PRICE	TOTAL
1	1.00	LOCATABLE MINERALS / MINING CLAIMS-NOT NEW-UNADJUD, ONE AUTH NO. ONLY / MINING CLAIM MONEY RECEIVED (455) CASES: AMC70996/\$5100.00	MAINT 2004 (51)	- n/a -	5100.00
TOTAL:					\$5,100.00

PAYMENT INFORMATION					
1	AMOUNT:	\$3,200.00	POSTMARKED:	08/29/2003	
	TYPE:	CHECK	RECEIVED:	09/02/2003	
	CHECK NO:	4928			
	NAME:	MINECO, INC. 2005 GOLD DUST LANE WICKENBURG AZ 85390			
2	AMOUNT:	\$1,700.00	POSTMARKED:	08/29/2003	
	TYPE:	CHECK	RECEIVED:	09/02/2003	
	CHECK NO:	4927			
	NAME:	MINECO, INC. 2005 GOLD DUST LANE WICKENBURG AZ 85390			
3	AMOUNT:	\$200.00	POSTMARKED:	08/29/2003	
	TYPE:	CHECK	RECEIVED:	09/02/2003	
	CHECK NO:	6441			
	NAME:	MC LENNAN, JAMES R 2005 GOLD DUST LANE WICKENBURG AZ 85390			

REMARKS

MINECO, INC.

This receipt was generated by the automated BLM Collections and Billing System and is a paper representation of a portion of the official electronic record contained therein.

AMC 75470

MAINTENANCE FEE PAYMENT

\$100.00 MAINTENANCE FEE PAYMENT DUE ON OR BEFORE SEP 01 2003
IN LIEU OF ASSESSMENT WORK FOR THE UPCOMING ASSESSMENT
YEAR BEGINNING SEPTEMBER 1 OF THE YEAR NOTED ABOVE.

Bureau Of Land Management
Arizona State Office
222 North Central Avenue
Phoenix, AZ. 85004-2203

COUNT: 10 \$ 1000 INT: 3
FOR OFFICIAL USE ONLY

THE CLAIMS ARE SITUATED IN YAVAPAI COUNTY, ARIZONA.

BLM SERIAL NUMBERS NAMES OF CLAIMS OR SITES
A MC 75475 THRU A MC 75476 Comet #1 And #2
COUNTY BOOK/DOCKET 1245, PAGE(S) OR FEE NO(S) PG'S 286 Thru 289
A MC 289270 THRU A MC 289273 COMET #3 Thru #6
COUNTY BOOK/DOCKET 2074, PAGE(S) OR FEE NO(S) PG's 852 Thru 859

(OR) IF NOT CONSECUTIVE NUMBERS LIST SEPARATELY BELOW:

BLM SERIAL NUMBERS	NAME OF CLAIMS/SITES	COUNTY BOOK/DOCKET & PAGE OR FEE NUMBER
A MC <u>75471</u>	<u>Hidden Treasure</u>	<u>BK 147 Pg 311</u>
A MC <u>75472</u>	<u>TERMINAL</u>	<u>Bk 129 Pg 354</u>
A MC <u>75473</u>	<u>CAUGH-OIR (COQ-OR)</u>	<u>BK 135 Pg. 191</u>
A MC <u>75474</u>	<u>LAURA ANN</u>	<u>BK 134 Pg. 425</u>
A MC 75475		
A MC _____		
A MC _____		
A MC _____		
A MC _____		
A MC _____		

CLAIMANT'S NAME: JACK J. CULP AND LAURA A. Culp

ADDRESS: P.O. Box 970 CITY: YARNELL STATE: AZ.

CHECK HERE IF THIS IS A CHANGE OF ADDRESS PHONE: (928) 671-0197 ZIP: 85362

SIGNATURE: Jack J. Culp
TO RECORD WITH THE COUNTY, ONE CLAIMANT OR THE AGENT MUST SIGN

RECEIVED
BUREAU OF
LAND MANAGEMENT
TIME STAMP
2003 AUG 26 11:18

FOR OFFICIAL USE ONLY
ENTERED INTO COMPUTER: 10/1/03 DATE INITIALS MCJ VERIFIED RLH

43 CFR 3833.0-5(e) (August 30, 1994) REQUIRES THAT THE NAMES OF ALL OF THE OWNERS AND THEIR CURRENT ADDRESSES SHALL BE IDENTIFIED ON ALL INSTRUMENTS REQUIRED TO BE RECORDED OR FILED BY THE REGULATIONS, 43 CFR SUBPART 3833.

CLAIMANT'S NAME: _____

ADDRESS: _____ CITY: _____ STATE: _____

CHECK HERE IF THIS IS CHANGE OF ADDRESS PHONE: () ZIP: _____

CLAIMANT'S NAME: _____

ADDRESS: _____ CITY: _____ STATE: _____

CHECK HERE IF THIS IS CHANGE OF ADDRESS PHONE: () ZIP: _____

CLAIMANT'S NAME: _____

ADDRESS: _____ CITY: _____ STATE: _____

CHECK HERE IF THIS IS CHANGE OF ADDRESS PHONE: () ZIP: _____

CLAIMANT'S NAME: _____

ADDRESS: _____ CITY: _____ STATE: _____

CHECK HERE IF THIS IS CHANGE OF ADDRESS PHONE: () ZIP: _____

CLAIMANT'S NAME: _____

ADDRESS: _____ CITY: _____ STATE: _____

CHECK HERE IF THIS IS CHANGE OF ADDRESS PHONE: () ZIP: _____

CLAIMANT'S NAME: _____

ADDRESS: _____ CITY: _____ STATE: _____

CHECK HERE IF THIS IS CHANGE OF ADDRESS PHONE: () ZIP: _____

CLAIMANT'S NAME: _____

ADDRESS: _____ CITY: _____ STATE: _____

CHECK HERE IF THIS IS CHANGE OF ADDRESS PHONE: () ZIP: _____

United States Department of the Interior
Bureau of Land Management
 BUSINESS & SUPPORT SVCS DIV
 222 N CENTRAL AVE
 PHOENIX, AZ 85004 -2203
 Phone: (602) 417-9200

Receipt	
No.	739134

Transaction #: 768669
Date of Transaction: 08/26/2003

CUSTOMER:	JACK J CULP BOX 970 YARNELL, AZ 85362
------------------	---

LINE #	QTY	DESCRIPTION	REMARKS	UNIT PRICE	TOTAL
1	1.00	LOCATABLE MINERALS / MINING CLAIMS-NOT NEW-UNADJUD, ONE AUTH NO. ONLY / MINING CLAIM MONEY RECEIVED (455) CASES: AMC75471/\$1000.00	MAIN 2004 (10)	- n/a -	1000.00
TOTAL:					\$1,000.00

PAYMENT INFORMATION					
1	AMOUNT:	\$1,000.00	POSTMARKED:	08/25/2003	
	TYPE:	CHECK	RECEIVED:	08/26/2003	
	CHECK NO:	7505			
	NAME:	CULP, JACK J BOX 970 YARNELL AZ 85362			

REMARKS

This receipt was generated by the automated BLM Collections and Billing System and is a paper representation of a portion of the official electronic record contained therein.

Receipt No. 544494

Trans No. 569130

LEAD FILE #'S _____

75470, 289270

AMC Number	Code	Amount
75471 - 75476	482	600
289270 - 289273	L	400
TOTAL:		\$ 1,000

AMC Number	Code	Amount
TOTAL:		\$

Date of Doc 8/20/02

Date of Rec't " "

Amount Rec'd 1,000

Amount Earned 1,000

Date Entered: 9/18/02 AB

Date Verified: " "

Sent to Accts: " "

Date Earned: _____

- 480 POL
- 481 NOI
- 482 MAINT
- 396 TRANS
- 635 AMEND

NOTES:

MAINTENANCE FEE PAYMENT

Mining Claim Maintenance Fee Payment of \$100 per claim or site is due on or before September 1, 2002, in lieu of assessment work for the upcoming assessment year beginning September 1 of the year noted above.

BUREAU OF LAND MANAGEMENT
ARIZONA STATE OFFICE
222 NORTH CENTRAL AVENUE
PHOENIX, AZ 85004
602-417-9200
www.az.blm.gov

FOR BLM USE ONLY	
NO. OF CLAIMS: <u>10</u>	X \$100 = \$ <u>1,000</u>
RECEIPT NO: <u>544494</u>	CHECK NO.: <u>7372</u>
INIT: <u>ced</u>	

The claims are situated in YAVAPAI County, Arizona.

BLM SERIAL NUMBERS

NAMES OF CLAIMS OR SITES

AMC <u>75475</u> THRU AMC <u>75476</u>	NAME: <u>Comet #1 And #2</u>
COUNTY BOOK/DOCKET <u>1245</u>	PAGE OR FEE NO: <u>PG. 286 Thru 289</u>
AMC <u>289270</u> THRU AMC <u>289273</u>	NAME: <u>Comet #3 thru #6</u>
COUNTY BOOK/DOCKET <u>2074</u>	PAGE OR FEE NO: <u>PG. 852 Thru 859</u>

IF NOT CONSECUTIVE NUMBERS LIST SEPARATELY BELOW

BLM SERIAL NUMBERS	NAME OF CLAIMS/SITES	CO/BOOK DOCKET & PAGE OR FEE NUMBER
AMC <u>75471</u>	<u>HIDDEN TREASURE</u>	<u>BK. 147 PG 311</u>
AMC <u>75472</u>	<u>TERMINAL</u>	<u>BK. 129 PG 354</u>
AMC <u>75473</u>	<u>CAUGH-OIR (COG-OY)</u>	<u>BK. 135 PG. 191</u>
AMC <u>75474</u>	<u>LAURA ANN</u>	<u>BK. 134 PG 425</u>


List additional claims on the reverse side of this form.

CLAIMANT'S NAME: JACK J. CULP AND LAURAA. Culp
 ADDRESS: P.O. Box 970 CITY: YARNELL STATE: AZ ZIP: 85362
 PHONE: NONE

Check here if this is a change of address

ENTERED INTO COMPUTER

9/18/02 AB



BLM SERIAL
NUMBERS

NAME CLAIMS/SITES

CO/BOOK DOCKET &
PAGE OR FEE NUMBER

AMC 299440

~~FERMINAL #2~~

DROPPED

AMC _____

AMC _____

AMC _____

AMC _____

AMC _____

AMC _____

AMC _____

AMC _____

AMC _____

AMC _____

AMC _____

AMC _____

AMC _____

AMC _____

AMC _____

43 CFR 3833.0-5(e) (August 30, 1994) requires that the names of all of the owners and their current addresses shall be identified on all instruments required to be recorded or filed by the regulation, 43 CFR Subpart 3833.

NAME: JACK J. CULP ADDRESS: P.O. Box 970

CITY: YARNELL STATE: AZ ZIP: 85362 IS THIS A NEW ADDRESS

NAME: LAURA A. CULP ADDRESS: P.O. Box 970

CITY: YARNELL STATE: AZ ZIP: 85362 IS THIS A NEW ADDRESS

NAME: _____ ADDRESS: _____

CITY: _____ STATE: _____ ZIP: _____ IS THIS A NEW ADDRESS

NAME: _____ ADDRESS: _____

CITY: _____ STATE: _____ ZIP: _____ IS THIS A NEW ADDRESS

Signature: Jack J. Culp
To record with the County, one claimant or an agent must sign.

FOR BLM USE ONLY
DATE ENTERED INTO COMPUTER: _____
INITIALS: _____ VERIFIED: _____

United States Department of the Interior
 Bureau of Land Management
 BUSINESS & SUPPORT SVCS DIV
 222 N CENTRAL AVE
 PHOENIX, AZ 85004 -2203
 Phone: (602) 417-9200

Receipt	
No:	544494

Transaction #: 569130
Date of Transaction: 08/20/2002
CUSTOMER: JACK J CULP BOX 970 YARNELL, AZ 85362

LINE #	QTY	DESCRIPTION	REMARKS	UNIT PRICE	TOTAL
1	1.00	LOCATABLE MINERALS / MINING CLAIMS-NOT NEW-UNADJUD, ONE AUTH NO. ONLY / MINING CLAIM MONEY RECEIVED (455) CASES: AMC75475/\$1000.00	MAINT 2003 (10)	- n/a -	1000.00
TOTAL:					\$1,000.00

PAYMENT INFORMATION			
1	AMOUNT:	\$1,000.00	POSTMARKED: 08/19/2002
	TYPE:	CHECK	RECEIVED: 08/20/2002
	CHECK NO:	7372	
	NAME:	CULP, LAURA A BOX 970 YARNELL AZ 85362	

REMARKS

This receipt was generated by the automated BLM Collections and Billing System and is a paper representation of a portion of the official electronic record contained therein.

Receipt No. 37057

Trans No. 389274

LEAD FILE #'S _____

283180, 75470

AMC Number	Code	Amount
283180	482	100
75470	482	100
TOTAL:		\$200

AMC Number	Code	Amount
TOTAL:		\$

Date of Doc _____

Date of Rec't _____

Amount Rec'd \$200.00

Amount Earned \$200.00

Date Entered: 10/24/01

Date Verified: 10/24/01

Sent to Accts: 10/24/01

Date Earned: _____

- 480 POL
- 481 NOI
- 482 MAINT
- 396 TRANS
- 635 AMEND

NOTES:

MAINTENANCE FEE PAYMENT

\$100.00 MAINTENANCE FEE PAYMENT DUE ON OR BEFORE AUGUST 31, 2001
 IN LIEU OF ASSESSMENT WORK FOR THE UPCOMING ASSESSMENT
 YEAR BEGINNING SEPTEMBER 1 OF THE YEAR NOTED ABOVE.

BUREAU OF LAND MANAGEMENT
 ARIZONA STATE OFFICE
 222 NORTH CENTRAL AVENUE
 PHOENIX, AZ 85004

COUNT: 2 \$ 200.00 INT: CR FOR
 OFFICIAL USE ONLY

THE CLAIMS ARE SITUATED IN AVAPAI COUNTY, ARIZONA.

BLM SERIAL NUMBERS

NAMES OF CLAIMS OR SITES

A MC 283180 THRU A MC _____ APACHEE MILL SITE
 COUNTY BOOK/DOCKET 2175, PAGE(S) OR FEE NO(S) 587

A MC 75470 THRU A MC _____ AJAX
 COUNTY BOOK/DOCKET 149, PAGE(S) OR FEE NO(S) 74

(OR) IF NOT CONSECUTIVE NUMBERS LIST SEPARATELY BELOW:

BLM SERIAL NUMBERS	NAME OF CLAIMS/SITES	COUNTY BOOK/DOCKET & PAGE OR FEE NUMBER
A MC _____	_____	_____
A MC _____	_____	_____
A MC _____	_____	_____
A MC _____	_____	_____
A MC _____	_____	_____
A MC _____	_____	_____
A MC _____	_____	_____
A MC _____	_____	_____
A MC _____	_____	_____
A MC _____	_____	_____
A MC _____	_____	_____
A MC _____	_____	_____
A MC _____	_____	_____

CLAIMANT'S NAME: MINECO, INC.
 ADDRESS: 2015 W. WICKENBURG WAY CITY: WICKENBURG STATE: AZ ZIP: 85390
 CHECK HERE IF THIS IS A CHANGE OF ADDRESS PHONE: (520) 684-2958

SIGNATURE: [Signature]
 TO RECORD WITH THE COUNTY, ONE CLAIMANT OR THE AGENT MUST SIGN

LIST ALL ADDITIONAL OWNERS ON REVERSE SIDE OF THIS FORM
FOR OFFICIAL USE ONLY
 ENTERED INTO COMPUTER: 10/24/01 pm 10/24/01
 DATE INITIALS VERIFIED

PHOENIX, ARIZONA

TIME STAMP
 2001 AUG 31 A 10:49
 RECEIVED
 BLM STATE OFFICE

United States Department of the Interior
Bureau of Land Management
 BUSINESS & SUPPORT SVCS DIV
 222 N CENTRAL AVE
 PHOENIX, AZ 85004 -2203
 Phone: (602) 417-9200

Receipt	
No:	370572

Transaction #: 389274
Date of Transaction: 08/31/2001

CUSTOMER: MINECO, INC.
 2015 W. WICKENBURG WAY STE.C
 WICKENBURG, AZ 85390

LINE #	QTY	COMMODITY / SUBJECT / ACTION / PRODUCT	REMARKS	UNIT PRICE	TOTAL
1	1.00	LOCATABLE MINERALS / MINING CLAIMS-NOT NEW-UNADJUD, ONE AUTH NO. ONLY / MINING CLAIM MONEY RECEIVED (455)	MAINT FEES 2002 (2)	- n/a -	\$200.00
TOTAL:					\$200.00

PAYMENT INFORMATION			
1	AMOUNT:	\$200.00	POSTMARKED: N/A
	TYPE:	CHECK	RECEIVED: 08/31/2001
	CHECK NO:	4492	
	NAME:	MINECO, INC. 2015 W. WICKENBURG WAY STE.C WICKENBURG AZ 85390	

REMARKS

CASE SERIAL NUMBER INFORMATION		
TRNS #	LINE #	CASES
389274	1	AMC283180/\$200.00

This receipt was generated by the automated BLM Collections and Billings System and is a paper representation of a portion of the official electronic record contained therein.

Receipt No. 360785
 Trans No. 379326

LEAD FILE #'S
175470
289270
299440

AMC Number	Code	Amount
6 75471-75476		
4 289270-289273		
1 299440		
TOTAL:		\$

AMC Number	Code	Amount
TOTAL:		\$

Date of Doc
 Date of Rec't 8/20/2001
 Amount Rec'd 1,100.
 Amount Earned

Date Entered: 10/24/2001 vmt
 Date Verified: 10/24/2001 vmt
 Sent to Accts:
 Date Earned:

- 480 POL
- 481 NOI
- 482 MAINT
- 396 TRANS
- 635 AMEND

NOTES:

MAINTENANCE FEE PAYMENT

\$100.00 MAINTENANCE FEE PAYMENT DUE ON OR BEFORE SEP 01
 IN LIEU OF ASSESSMENT WORK FOR THE UPCOMING ASSESSMENT
 YEAR BEGINNING SEPTEMBER 1 OF THE YEAR NOTED ABOVE.

Bureau Of Land Management
 Arizona State Office
 222 North Central Avenue
 Phoenix, AZ. 85004-2203

COUNT: 11 \$ 1100 INT: 0
 FOR OFFICIAL USE ONLY

THE CLAIMS ARE SITUATED IN YAVAPAI COUNTY, ARIZONA.

BLM SERIAL NUMBERS	NAMES OF CLAIMS OR SITES
A MC <u>75475</u> THRU A MC <u>75476</u>	<u>COMET #1 AND #2</u> 2
COUNTY BOOK/DOCKET <u>1245</u> , PAGE(S) OR FEE NO(S) <u>PG. 286 thru 289</u>	
A MC <u>289270</u> THRU A MC <u>289273</u>	<u>COMET #3 thru #6</u> 4
COUNTY BOOK/DOCKET <u>2074</u> , PAGE(S) OR FEE NO(S) <u>PG. 852 thru 859</u>	

(OR) IF NOT CONSECUTIVE NUMBERS LIST SEPARATELY BELOW:

BLM SERIAL NUMBERS	NAME OF CLAIMS/SITES	COUNTY BOOK/DOCKET & PAGE OR FEE NUMBER
A MC <u>75471</u>	<u>HIDDEN TREASURE</u>	<u>BK. 147 PG. 311</u>
A MC <u>75472</u>	<u>TERMINAL</u>	<u>BK. 129 PG. 354</u>
A MC <u>75473</u>	<u>CAUGH-OIR (COG-OR)</u>	<u>BK. 135 PG. 191</u>
A MC <u>75474</u>	<u>LAURA ANN</u>	<u>BK. 134 PG. 425</u>
A MC <u>299440</u>	<u>TERMINAL #2</u>	<u>BK. 2175 PG. 589</u>
A MC _____	_____	_____
A MC _____	_____	_____
A MC _____	_____	_____
A MC _____	_____	_____
A MC _____	_____	_____

CLAIMANT'S NAME: JACK J. CULP AND LAURA A. CULP

ADDRESS: P.O. Box 970 CITY: YARNE L STATE: AZ

CHECK HERE IF THIS IS A CHANGE OF ADDRESS PHONE: (928) 427-9690

SIGNATURE: Jack J. Culp
 TO RECORD WITH THE COUNTY, ONE CLAIMANT OR THE AGENT MUST SIGN

LIST ALL ADDITIONAL OWNERS ON REVERSE SIDE OF THIS FORM

FOR OFFICIAL USE ONLY

ENTERED INTO COMPUTER: 10/24/2001 unt
DATE INITIALS VERIFIED

RECEIVED
 BUREAU OF
 LAND MANAGEMENT
 200 AUG 30 2001

43 CFR 3833.0-5(e) (August 30, 1994) REQUIRES THAT THE NAMES OF ALL OF THE OWNERS AND THEIR CURRENT ADDRESSES SHALL BE IDENTIFIED ON ALL INSTRUMENTS REQUIRED TO BE RECORDED OR FILED BY THE REGULATIONS, 43 CFR SUBPART 3833.

CLAIMANT'S NAME: JACK J. Culp

ADDRESS: PO Box 970 CITY: YARNELL STATE: AZ

CHECK HERE IF THIS IS CHANGE OF ADDRESS PHONE: (928) 427-9690 ZIP: 85362

CLAIMANT'S NAME: LAURA A. Culp

ADDRESS: PO Box 970 CITY: YARNELL STATE: AZ

CHECK HERE IF THIS IS CHANGE OF ADDRESS PHONE: (928) 427-9690 ZIP: 85362

CLAIMANT'S NAME: _____

ADDRESS: _____ CITY: _____ STATE: _____

CHECK HERE IF THIS IS CHANGE OF ADDRESS PHONE: () ZIP: _____

CLAIMANT'S NAME: _____

ADDRESS: _____ CITY: _____ STATE: _____

CHECK HERE IF THIS IS CHANGE OF ADDRESS PHONE: () ZIP: _____

CLAIMANT'S NAME: _____

ADDRESS: _____ CITY: _____ STATE: _____

CHECK HERE IF THIS IS CHANGE OF ADDRESS PHONE: () ZIP: _____

CLAIMANT'S NAME: _____

ADDRESS: _____ CITY: _____ STATE: _____

CHECK HERE IF THIS IS CHANGE OF ADDRESS PHONE: () ZIP: _____

CLAIMANT'S NAME: _____

ADDRESS: _____ CITY: _____ STATE: _____

CHECK HERE IF THIS IS CHANGE OF ADDRESS PHONE: () ZIP: _____

**United States Department of the Interior
Bureau of Land Management**
BUSINESS & SUPPORT SVCS DIV
222 N CENTRAL AVE
PHOENIX, AZ 85004 -2203
Phone: (602) 417-9200

Receipt	
No:	360785

Transaction #: 379326					
Date of Transaction: 08/20/2001					
CUSTOMER:		JACK J CULP BOX 970 YARNELL, AZ 85362			
LINE #	QTY	COMMODITY / SUBJECT / ACTION / PRODUCT	REMARKS	UNIT PRICE	TOTAL
1	1.00	LOCATABLE MINERALS / MINING CLAIMS-NOT NEW-UNADJUD, ONE AUTH NO. ONLY / MINING CLAIM MONEY RECEIVED (455)	MAINT 2002 (11)	- n/a -	\$1,100.00
TOTAL:					\$1,100.00

PAYMENT INFORMATION			
1	AMOUNT:	\$1,100.00	POSTMARKED: 08/17/2001
	TYPE:	CHECK	RECEIVED: 08/20/2001
	CHECK NO:	7067	
	NAME:	CULP, JACK J BOX 970 YARNELL AZ 85362	

REMARKS
PHONE: SEE DOC

CASE SERIAL NUMBER INFORMATION		
TRNS #	LINE #	CASES
379326	1	AMC75471/\$1100.00

This receipt was generated by the automated BLM Collections and Billings System and is a paper representation of a portion of the official electronic record contained therein.

MAINTENANCE FEE PAYMENT

**\$100.00 MAINTENANCE FEE PAYMENT DUE ON OR BEFORE AUGUST 31, 2000
IN LIEU OF ASSESSMENT WORK FOR THE UPCOMING ASSESSMENT
YEAR BEGINNING SEPTEMBER 1 OF THE YEAR NOTED ABOVE.**

BUREAU OF LAND MANAGEMENT
ARIZONA STATE OFFICE
222 NORTH CENTRAL AVENUE
PHOENIX, AZ 85004

COUNT: 13 \$1300 INT: MA FOR OFFICIAL USE ONLY

THE CLAIMS ARE SITUATED IN YAVAPAI COUNTY, ARIZONA.

BLM SERIAL NUMBERS

NAMES OF CLAIMS OR SITES

A MC 75475 THRU A MC 75476 COUNTY BOOK/DOCKET 1245, PAGE(S) OR FEE NO(S) COMET #1 and # 2 PG. 286 thru 289

A MC 289270 THRU A MC 289273 COUNTY BOOK/DOCKET 2074, PAGE(S) OR FEE NO(S) COMET # 3 thru # 6 PG. 852 thru 859

(OR) IF NOT CONSECUTIVE NUMBERS LIST SEPARATELY BELOW:

BLM SERIAL NUMBERS	NAME OF CLAIMS/SITES	COUNTY BOOK/DOCKET & PAGE OR FEE NUMBER
A MC <u>75470</u>	<u>AJAX</u>	<u>BK. 149 PG. 74</u>
A MC <u>75471</u>	<u>HIDDEN TREASURE</u>	<u>BK. 147 PG. 311</u>
A MC <u>75472</u>	<u>TERMINAL</u>	<u>BK. 129 PG. 354</u>
A MC <u>75473</u>	<u>CAUGH-OIR (COG-OR)</u>	<u>BK. 135 PG. 191</u>
A MC <u>75474</u>	<u>LAURA ANN</u>	<u>BK. 134 PG. 425</u>
A MC <u>299440</u>	<u>TERINAL # 2</u>	<u>BK. 2175 PG. 589</u>
A MC <u>283180</u>	<u>APACHEE MILL SITE</u>	<u>BK. 2175 PG. 587</u>
A MC _____	_____	_____
A MC _____	_____	_____
A MC _____	_____	_____
A MC _____	_____	_____
A MC _____	_____	_____

CLAIMANT'S NAME: MINECO, INC.

ADDRESS: 2015 W. Wickenburg Way Suite "C" CITY: Wickenburg

CHECK HERE IF THIS IS A CHANGE OF ADDRESS

PHONE: (520) 684-2958

STATE: AZ. ZIP: 85390

SIGNATURE: [Signature]
TO RECORD WITH THE COUNTY, ONE CLAIMANT OR THE AGENT MUST SIGN

LIST ALL ADDITIONAL OWNERS ON REVERSE SIDE OF THIS FORM

FOR OFFICIAL USE ONLY

ENTERED INTO COMPUTER: 9-1-00 [Initials] SEP 19 2000
DATE INITIALS VERIFIED

TIME STAMP

RECEIVED BLM AZ STATE OFFICE

43 CFR 3833.0-5(e) (August 30, 1994) REQUIRES THAT THE NAMES OF ALL OF THE OWNERS AND THEIR CURRENT ADDRESSES SHALL BE IDENTIFIED ON ALL INSTRUMENTS REQUIRED TO BE RECORDED OR FILED BY THE REGULATIONS, 43 CFR SUBPART 3833.

CLAIMANT'S NAME: _____
ADDRESS: _____ CITY: _____ STATE: _____ ZIP: _____
 CHECK HERE IF THIS PHONE: () _____
IS A CHANGE OF ADDRESS

CLAIMANT'S NAME: _____
ADDRESS: _____ CITY: _____ STATE: _____ ZIP: _____
 CHECK HERE IF THIS PHONE: () _____
IS A CHANGE OF ADDRESS

CLAIMANT'S NAME: _____
ADDRESS: _____ CITY: _____ STATE: _____ ZIP: _____
 CHECK HERE IF THIS PHONE: () _____
IS A CHANGE OF ADDRESS

CLAIMANT'S NAME: _____
ADDRESS: _____ CITY: _____ STATE: _____ ZIP: _____
 CHECK HERE IF THIS PHONE: () _____
IS A CHANGE OF ADDRESS

CLAIMANT'S NAME: _____
ADDRESS: _____ CITY: _____ STATE: _____ ZIP: _____
 CHECK HERE IF THIS PHONE: () _____
IS A CHANGE OF ADDRESS

CLAIMANT'S NAME: _____
ADDRESS: _____ CITY: _____ STATE: _____ ZIP: _____
 CHECK HERE IF THIS PHONE: () _____
IS A CHANGE OF ADDRESS

CLAIMANT'S NAME: _____
ADDRESS: _____ CITY: _____ STATE: _____ ZIP: _____
 CHECK HERE IF THIS PHONE: () _____
IS A CHANGE OF ADDRESS

CLAIMANT'S NAME: _____
ADDRESS: _____ CITY: _____ STATE: _____ ZIP: _____
 CHECK HERE IF THIS PHONE: () _____
IS A CHANGE OF ADDRESS

United States Department of the Interior
Bureau of Land Management
 BUSINESS & SUPPORT SVCS DIV
 222 N CENTRAL AVE
 PHOENIX, AZ 85004 -2203
 Phone: (602) 417-9200

Receipt	
No:	178678

Transaction #: 191972
 Date of Transaction: 08/29/2000

CUSTOMER: MINECO INC
 2015 W WICKENBURG WAY STE C
 WICKENBURG, AZ 85390

LINE #	QTY	COMMODITY / SUBJECT / ACTION / PRODUCT	REMARKS	UNIT PRICE	TOTAL
1	1	LOCATABLE MINERALS / MINING CLAIMS-ACCOUNTS/UNADJUDICATED / MINING CLAIM MONEY RECEIVED (455)	MAINT 2001 (13)	- n/a -	\$1,300.00
TOTAL:					\$1,300.00

PAYMENT INFORMATION			
1	AMOUNT:	\$1,300.00	POSTMARKED: N/A
	TYPE:	CHECK	RECEIVED: 08/29/2000
	CHECK NO:	000973862	
	NAME:	MINECO INC 2015 W WICKENBURG WAY STE C WICKENBURG AZ 85390	

REMARKS

CASE SERIAL NUMBER INFORMATION		
TRNS #	LINE #	CASES
191972	1	AMC75475

This receipt was generated by the automated BLM Collections and Billings System and is a paper representation of a portion of the official electronic record contained therein.

75470
289270
299440
283181

MAINTENANCE FEE PAYMENT

\$100.00 MAINTENANCE FEE PAYMENT DUE ON OR BEFORE AUGUST 31, 1999
IN LIEU OF ASSESSMENT WORK FOR THE UPCOMING ASSESSMENT
YEAR BEGINNING SEPTEMBER 1 OF THE YEAR NOTED ABOVE.

BUREAU OF LAND MANAGEMENT
ARIZONA STATE OFFICE
222 NORTH CENTRAL AVENUE
PHOENIX, AZ 85004

COUNT: 13 \$ 1300.00 INT: 15m FOR
OFFICIAL USE ONLY

THE CLAIMS ARE SITUATED IN YAVAPAI COUNTY, ARIZONA.

BLM SERIAL NUMBERS

NAMES OF CLAIMS OR SITES

A MC 75475 THRU A MC 75476 COMET #1 and # 2
COUNTY BOOK/DOCKET 1245, PAGE(S) OR FEE NO(S) PG. 286 thru 289

A MC 289270 THRU A MC 289273 COMET # 3 thru # 6
COUNTY BOOK/DOCKET 2074, PAGE(S) OR FEE NO(S) PG 852 thru 859

(OR) IF NOT CONSECUTIVE NUMBERS LIST SEPARATELY BELOW:

BLM SERIAL NUMBERS	NAME OF CLAIMS/SITES	COUNTY BOOK/DOCKET & PAGE OR FEE NUMBER
A MC <u>75470</u>	<u>AJAX</u>	<u>BK. 149 PG. 74</u>
A MC <u>75471</u>	<u>HIDDEN TREASURE</u>	<u>BK. 147 PG. 311</u>
A MC <u>75472</u>	<u>TERMINAL</u>	<u>BK. 129 PG. 354</u>
A MC <u>75473</u>	<u>CAUGH-OIR (COG-OR)</u>	<u>BK. 135 PG. 191</u>
A MC <u>75474</u>	<u>LAURA ANN</u>	<u>BK. 134 PG. 425</u>
A MC <u>299440</u>	<u>TERINAL # 2</u>	<u>BK. 2175 PG. 589</u>
A MC <u>283189</u>	<u>APACHEE MILL SITE</u>	<u>BK. 2175 PG. 587</u>
A MC _____	_____	_____
A MC _____	_____	_____
A MC _____	_____	_____
A MC _____	_____	_____
A MC _____	_____	_____

CLAIMANT'S NAME: MINECO, INC.
ADDRESS: 2015 W. Wickenburg Way Suite "C" CITY: Wickenburg STATE: AZ. ZIP: 85390
 CHECK HERE IF THIS IS A CHANGE OF ADDRESS PHONE: (800) 784-3383

SIGNATURE: [Signature]
TO RECORD WITH THE COUNTY, ONE CLAIMANT OR THE AGENT MUST SIGN

LIST ALL ADDITIONAL OWNERS ON REVERSE SIDE OF THIS FORM

FOR OFFICIAL USE ONLY
ENTERED INTO COMPUTER: 9/16/99 [Initials] [Initials]
DATE INITIALS VERIFIED

PHOENIX, ARIZONA
TIME STAMP
1999 AUG 30 P 10:30
RECEIVED
BLM STATE OFFICE

UNITED STATES
DEPARTMENT OF THE INTERIOR
BUREAU OF LAND MANAGEMENT

RECEIPT AND ACCOUNTING ADVICE

NO. 2297057 04

TC/AZ

08/30/99

Subject: CLAIM MAINTENANCE FEE 2000 - 13

2 30 13

1,300.00

Applicant:

MINECO INC
2015 W WICKENBURG WAY #C
WICKENBURG AZ 85390

CK 000006366

Remitter: 800 784-3383

Assignor:

LEASE MANAGEMENT DATA NEW UPDATE PAYMENT

ORIGINAL SERIAL NO.	ASG.	TYPE	ST.	CTY.	FUND SYMBOL	ACRES/UNITS	RATE
AMC 75470, ET AL.							

AMOUNT	ANV. DATE	EXP. DATE	BILL CYC.	S/C	DISTRICT	NEXT BILL	MISC. DATA	U of M	ACTUAL UNITS

ASSIGNMENT SERIAL NO.	ASG.	TYPE	ST.	CTY.	FUND SYMBOL	ACRES/UNITS	RATE

AMOUNT	ANV. DATE	EXP. DATE	BILL CYC.	S/C	DISTRICT	NEXT BILL	MISC. DATA	U of M	ACTUAL UNITS

APPLY REMITTANCE

ACTION	FUND SYMBOL	CTY.	AMOUNT
FILING FEE			
RENTAL			
UNEARNED			
REFUND			
TOTAL			
AMOUNT DUE			

Remarks:

BY: _____ DATE: _____

Lease in Escrow?
 KGS? Of Interest?
 Auto Escalates? Operating Rights?
 Auto Renew? Operator
 Bond Filed?

FOR MMS USE ONLY

BILLEE	FOREST REFUGE
NUMBER	
OCS SECTION	
CODE	

MAINTENANCE FEE PAYMENT

\$100.00 MAINTENANCE FEE PAYMENT DUE ON OR BEFORE AUGUST 31, 1998
 IN LIEU OF ASSESSMENT WORK FOR THE UPCOMING ASSESSMENT
 YEAR BEGINNING SEPTEMBER 1 OF THE YEAR NOTED ABOVE.

BUREAU OF LAND MANAGEMENT
 ARIZONA STATE OFFICE
 222 NORTH CENTRAL AVENUE
 PHOENIX, AZ 85004

75470 - 299440 - 283180
 289270 -
 COUNT: 13 \$ 1300.00 INT: RC FOR
 OFFICIAL USE ONLY

THE CLAIMS ARE SITUATED IN YAVAPAI COUNTY, ARIZONA.

BLM SERIAL NUMBERS

NAMES OF CLAIMS OR SITES

A MC 75475 THRU A MC 75476 COMET #1 and # 2
 COUNTY BOOK/DOCKET 1245, PAGE(S) OR FEE NO(S) PG. 286 thru 289

A MC 289270 THRU A MC 289273 COMET #3 thru # 6
 COUNTY BOOK/DOCKET 2074, PAGE(S) OR FEE NO(S) PG. 852 thru 859

(OR) IF NOT CONSECUTIVE NUMBERS LIST SEPARATELY BELOW:

BLM SERIAL NUMBERS	NAME OF CLAIMS/SITES	COUNTY BOOK/DOCKET & PAGE OR FEE NUMBER
A MC <u>75470</u>	<u>AJAX</u>	<u>BK. 149 PG. 74</u>
A MC <u>75471</u>	<u>HIDDEN TREASURE</u>	<u>BK. 147 PG. 311</u>
A MC <u>75472</u>	<u>TERMINAL</u>	<u>BK. 129 PG. 354</u>
A MC <u>75473</u>	<u>CAUGH-OR (COG-OR)</u>	<u>BK. 135 PG. 191</u>
A MC <u>75474</u>	<u>LAURA ANN</u>	<u>BK. 134 PG. 425</u>
A MC <u>299440</u>	<u>TERMINAL # 2</u>	<u>BK. 2175 PG. 589</u>
A MC <u>283189</u>	<u>APACHEE MILL SITE</u>	<u>BK. 2175 PG. 587</u>
A MC _____	_____	_____
A MC _____	_____	_____
A MC _____	_____	_____
A MC _____	_____	_____
A MC _____	_____	_____

CLAIMANT'S NAME: MINECO, INC.

ADDRESS: 2015 W. Wickenburg Way Suite "C" CITY: Wickenburg STATE: AZ, ZIP: 85390
 CHECK HERE IF THIS IS A CHANGE OF ADDRESS PHONE: (800) 784-3383

SIGNATURE: [Signature] 5-20-92-3458
 TO RECORD WITH THE COUNTY, ONE CLAIMANT OR THE AGENT MUST SIGN

LIST ALL ADDITIONAL OWNERS ON REVERSE SIDE OF THIS FORM

FOR OFFICIAL USE ONLY

ENTERED INTO COMPUTER: 9/15/98 [Initials]
 DATE INITIALS VERIFIED

TIME STAMP

11 6 A 28 AUG 98

RECEIVED
 BLM, AZ STATE OFFICE

43 CFR 3833.0-5(e) (August 30, 1994) REQUIRES THAT THE NAMES OF ALL OF THE OWNERS AND THEIR CURRENT ADDRESSES SHALL BE IDENTIFIED ON ALL INSTRUMENTS REQUIRED TO BE RECORDED OR FILED BY THE REGULATIONS, 43 CFR SUBPART 3833.

CLAIMANT'S NAME: _____
ADDRESS: _____ CITY: _____ STATE: _____ ZIP: _____
 CHECK HERE IF THIS PHONE: () _____
IS A CHANGE OF ADDRESS

CLAIMANT'S NAME: _____
ADDRESS: _____ CITY: _____ STATE: _____ ZIP: _____
 CHECK HERE IF THIS PHONE: () _____
IS A CHANGE OF ADDRESS

CLAIMANT'S NAME: _____
ADDRESS: _____ CITY: _____ STATE: _____ ZIP: _____
 CHECK HERE IF THIS PHONE: () _____
IS A CHANGE OF ADDRESS

CLAIMANT'S NAME: _____
ADDRESS: _____ CITY: _____ STATE: _____ ZIP: _____
 CHECK HERE IF THIS PHONE: () _____
IS A CHANGE OF ADDRESS

CLAIMANT'S NAME: _____
ADDRESS: _____ CITY: _____ STATE: _____ ZIP: _____
 CHECK HERE IF THIS PHONE: () _____
IS A CHANGE OF ADDRESS

CLAIMANT'S NAME: _____
ADDRESS: _____ CITY: _____ STATE: _____ ZIP: _____
 CHECK HERE IF THIS PHONE: () _____
IS A CHANGE OF ADDRESS

CLAIMANT'S NAME: _____
ADDRESS: _____ CITY: _____ STATE: _____ ZIP: _____
 CHECK HERE IF THIS PHONE: () _____
IS A CHANGE OF ADDRESS

CLAIMANT'S NAME: _____
ADDRESS: _____ CITY: _____ STATE: _____ ZIP: _____
 CHECK HERE IF THIS PHONE: () _____
IS A CHANGE OF ADDRESS

UNITED STATES
DEPARTMENT OF THE INTERIOR
BUREAU OF LAND MANAGEMENT

RECEIPT AND ACCOUNTING ADVICE

NO. 2389791

SM/AZ

06/28/99

04

Subject: CLAIM MAINTENANCE FEE 1999 (13) 2 2 13 1,300.00 ✓

Applicant: MINECO, INC.

2015 W. WICKENBURG WAY #C
WICKENBURG, AZ 85390

BRME - CC #2290008856
800-784-3383

Remitter:

520-427-3458

Assignor:

LEASE MANAGEMENT DATA									
ORIGINAL SERIAL NO.	ASG.	TYPE	ST.	CTY.	FUND SYMBOL			ACRES/UNITS	RATE
AMC 754475, ET AL 75475									

AMOUNT	ANV. DATE	EXP. DATE	BILL CYC.	S/C	DISTRICT	NEXT BILL	MISC. DATA	U of M	ACTUAL UNITS

ASSIGNMENT SERIAL NO.	ASG.	TYPE	ST.	CTY.	FUND SYMBOL			ACRES/UNITS	RATE

AMOUNT	ANV. DATE	EXP. DATE	BILL CYC.	S/C	DISTRICT	NEXT BILL	MISC. DATA	U of M	ACTUAL UNITS

APPLY REMITTANCE

ACTION	FUND SYMBOL	CTY.	AMOUNT
FILING FEE			
RENTAL			
UNEARNED			
REFUND			
TOTAL			
AMOUNT DUE			

Remarks:

BY: _____ DATE: _____

Lease in Escrow?
 KGS?
 Auto Escalates?
 Auto Renew?

Of Interest?
 Operating Rights?
 Operator
 Bond Filed?

FOR MMS USE ONLY		
BILLEE		FOREST REFUGE
NUMBER		
OCS SECTION		
CODE		

283180

MAINTENANCE FEE PAYMENT

**\$100.00 MAINTENANCE FEE PAYMENT DUE ON OR BEFORE AUGUST 31, 1997
IN LIEU OF ASSESSMENT WORK FOR THE UPCOMING ASSESSMENT
YEAR BEGINNING SEPTEMBER 1 OF THE YEAR NOTED ABOVE.**

BUREAU OF LAND MANAGEMENT
ARIZONA STATE OFFICE
3707 NORTH 7TH STREET
PHOENIX, AZ 85014 (OR)
P.O. BOX 16563, PHOENIX, AZ 85011

75470
289270
COUNT: <u>13</u> \$ <u>1300.⁰⁰</u> INT: <u>Ka</u>
FOR OFFICIAL USE ONLY

THE CLAIMS ARE SITUATED IN YAVAPAI COUNTY,
ARIZONA.

BLM SERIAL NUMBERS	NAMES OF CLAIMS OR SITES
A MC <u>75475</u> THRU A MC <u>75476</u>	<u>COMET #1 AND #2</u>
COUNTY BOOK/DOCKET <u>1245</u>	PAGE(S) OR FEE NO(S) <u>PG. 286 THRU 289</u>
A MC <u>289270</u> THRU A MC <u>289273</u>	<u>COMET #3 THRU #6</u>
COUNTY BOOK/DOCKET <u>2074</u>	PAGE(S) OR FEE NO(S) <u>PG. 852 THRU 859</u>

(OR) IF NOT CONSECUTIVE NUMBERS LIST SEPARATELY BELOW:

BLM SERIAL NUMBERS	NAME OF CLAIMS/SITES	COUNTY BOOK/DOCKET & PAGE OR FEE NUMBER
A MC <u>75470</u>	<u>AJAX</u>	<u>BK 149 PG. 74</u>
A MC <u>75471</u>	<u>HIDDEN TREASURE</u>	<u>BK 147 PG. 311</u>
A MC <u>75472</u>	<u>TERMINAL</u>	<u>BK 129 PG. 354</u>
A MC <u>75473</u>	<u>CAUGH-OIR (COG-OR)</u>	<u>BK 135 PG. 191</u>
A MC <u>75474</u>	<u>LAURA ANN</u>	<u>BK 134 PG. 425</u>
A MC <u>299440</u>	<u>TERMINAL #2</u>	<u>BK 2175 PG. 589</u>
A MC <u>283180</u>	<u>APACHEE MILL SITE</u>	<u>BK 2175 PG. 587</u>
A MC _____	_____	_____
A MC _____	_____	_____
A MC _____	_____	_____

CLAIMANT'S NAME: MINECO, INC.

ADDRESS: 2015 W. WICKENBURG WAY, STE. C CITY: WICKENBURG STATE: AZ

CHECK HERE IF THIS IS A CHANGE OF ADDRESS PHONE: (800) 784-3383 ZIP: 85390

SIGNATURE: James R. McE... SECRETARY/CEO.
TO RECORD WITH THE COUNTY, ONE CLAIMANT OR THE AGENT MUST SIGN

LIST ALL ADDITIONAL OWNERS ON REVERSE SIDE OF THIS FORM

FOR OFFICIAL USE ONLY					
ENTERED INTO COMPUTER: <u>9/24</u>	DATE	<u>RD</u>	INITIALS	<u>SEP 24 1997</u>	VERIFIED

TIME STAMP

RECEIVED
BLM AZ STATE OFFICE
Aug 29 2 59 PM '97
PHOENIX, ARIZONA

CLAIM MAIL
MINE

43 CFR 3833.0-5(e) (August 30, 1994) REQUIRES THAT THE NAMES OF ALL OF THE OWNERS AND THEIR CURRENT ADDRESSES SHALL BE IDENTIFIED ON ALL INSTRUMENTS REQUIRED TO BE RECORDED OR FILED BY THE REGULATIONS, 43 CFR SUBPART 3833.

CLAIMANT'S NAME: _____

ADDRESS: _____ CITY: _____ STATE: _____

CHECK HERE IF THIS IS CHANGE OF ADDRESS PHONE: () _____ ZIP: _____

CLAIMANT'S NAME: _____

ADDRESS: _____ CITY: _____ STATE: _____

CHECK HERE IF THIS IS CHANGE OF ADDRESS PHONE: () _____ ZIP: _____

CLAIMANT'S NAME: _____

ADDRESS: _____ CITY: _____ STATE: _____

CHECK HERE IF THIS IS CHANGE OF ADDRESS PHONE: () _____ ZIP: _____

CLAIMANT'S NAME: _____

ADDRESS: _____ CITY: _____ STATE: _____

CHECK HERE IF THIS IS CHANGE OF ADDRESS PHONE: () _____ ZIP: _____

CLAIMANT'S NAME: _____

ADDRESS: _____ CITY: _____ STATE: _____

CHECK HERE IF THIS IS CHANGE OF ADDRESS PHONE: () _____ ZIP: _____

CLAIMANT'S NAME: _____

ADDRESS: _____ CITY: _____ STATE: _____

CHECK HERE IF THIS IS CHANGE OF ADDRESS PHONE: () _____ ZIP: _____

CLAIMANT'S NAME: _____

ADDRESS: _____ CITY: _____ STATE: _____

CHECK HERE IF THIS IS CHANGE OF ADDRESS PHONE: () _____ ZIP: _____

OF ALL OF THE OWNERS AND THEIR
 PARTS REQUIRED TO BE RECORDED

UNITED STATES
 DEPARTMENT OF THE INTERIOR
 BUREAU OF LAND MANAGEMENT
 RECEIPT AND ACCOUNTING ADVICE

NO. 2372872⁰⁴

TC/AZ 08/29/97

Subject: CLAIM MAINTENANCE FEE 1998 - 13

2 66 13 1,300.00

Applicant:
 MINECO INC
 2015 W WICKENBURG WAY STE C
 WICKENBURG AZ 85390

CK 2290006611
 Remitter: 800-784-3383

Assignor:

LEASE MANAGEMENT DATA NEW UPDATE PAYMENT

ORIGINAL SERIAL NO.	ASG.	TYPE	ST.	CTY.	FUND SYMBOL	ACRES/UNITS	RATE
AMC 75475, ET AL							

AMOUNT	ANV. DATE	EXP. DATE	BILL CYC.	S/C	DISTRICT	NEXT BILL	MISC. DATA	U of M	ACTUAL UNITS

ASSIGNMENT SERIAL NO.	ASG.	TYPE	ST.	CTY.	FUND SYMBOL	ACRES/UNITS	RATE

AMOUNT	ANV. DATE	EXP. DATE	BILL CYC.	S/C	DISTRICT	NEXT BILL	MISC. DATA	U of M	ACTUAL UNITS

APPLY REMITTANCE			
ACTION	FUND SYMBOL	CTY.	AMOUNT
FILING FEE			
RENTAL			
UNEARNED			
REFUND			
TOTAL			
AMOUNT DUE			

Remarks:

BY: _____ DATE: _____

Lease in Escrow?
 KGS?
 Auto Escalates?
 Auto Renew?

Of Interest?
 Operating Rights?
 Operator
 Bond Filed?

FOR MMS USE ONLY

BILLEE	FOREST REFUGE
NUMBER	
OCS SECTION	
CODE	

CASE FOLDER COPY

MAINTENANCE FEE PAYMENT

\$100.00 MAINTENANCE FEE PAYMENT DUE ON OR BEFORE AUGUST 31, 1996
 IN LIEU OF ASSESSMENT WORK FOR THE UPCOMING ASSESSMENT
 YEAR BEGINNING SEPTEMBER 1 OF THE YEAR NOTED ABOVE.

BUREAU OF LAND MANAGEMENT
 ARIZONA STATE OFFICE
 3707 NORTH 7TH STREET
 PHOENIX, AZ 85014 (OR)
 P.O. BOX 16563, PHOENIX, AZ 85011

Amc 75470; 289270;
299440; 283180 Sr

COUNT: 13 \$ 1300.⁰⁰ INT: KC
 FOR OFFICIAL USE ONLY

THE CLAIMS ARE SITUATED IN YAVAPAI COUNTY,
 ARIZONA.

BLM SERIAL NUMBERS

NAMES OF CLAIMS OR SITES

A MC 75475 THRU A MC 75476 COMET #1 AND #2 ✓
 COUNTY BOOK/DOCKET 1245, PAGE(S) OR FEE NO(S) PG. 286 THRU 289
 A MC 289270 THRU A MC 289273 COMET #3 THRU #6 ✓
 COUNTY BOOK/DOCKET 2074, PAGE(S) OR FEE NO(S) PG. 852 THRU 859

(OR) IF NOT CONSECUTIVE NUMBERS LIST SEPARATELY BELOW:

BLM SERIAL NUMBERS	NAME OF CLAIMS/SITES	COUNTY BOOK/DOCKET & PAGE OR FEE NUMBER
A MC <u>75470</u>	<u>AJAX</u>	<u>BK 149 PG. 74</u>
A MC <u>75471</u>	<u>HIDDEN TREASURE</u>	<u>BK 147 PG. 311</u>
A MC <u>75472</u>	<u>TERMINAL</u>	<u>BK 129 PG. 354</u>
A MC <u>75473</u>	<u>CAUGH-OIR (COG-OR)</u>	<u>BK 135 PG. 191</u>
A MC <u>75474</u>	<u>LAURA-ANN</u>	<u>BK 134 PG. 425</u>
A MC <u>299440</u>	<u>TERMINAL # 2</u>	<u>BK 2175 PG. 589</u>
A MC <u>283180</u>	<u>APACHEE MILL SITE</u>	<u>BK 2175 PG. 587</u>
A MC _____	_____	_____
A MC _____	_____	_____
A MC _____	_____	_____

CLAIMANT'S NAME: MINECO, INC.
 ADDRESS: 2015 W. WICKENBURG WAY STE. "C" CITY: WICKENBURG STATE: AZ.

CHECK HERE IF THIS IS A CHANGE OF ADDRESS PHONE: (800) 784-3383 ZIP: 85390

SIGNATURE: Anna R. McManus, SECRETRES.
 TO RECORD WITH THE COUNTY, ONE CLAIMANT OR THE AGENT MUST SIGN

LIST ALL ADDITIONAL OWNERS ON REVERSE SIDE OF THIS FORM

FOR OFFICIAL USE ONLY

ENTERED INTO COMPUTER: 10/10/96 Sr ERS
DATE INITIALS VERIFIED

TIME STAMP

ARIZONA
 PHOENIX, ARIZONA
 Aug 29 1 15 PM 1996
 RECEIVED
 BLM AZ STATE OFFICE

43 CFR 3833.0-5(e) (August 30, 1994) REQUIRES THAT THE NAMES OF ALL OF THE OWNERS AND THEIR CURRENT ADDRESSES SHALL BE IDENTIFIED ON ALL INSTRUMENTS REQUIRED TO BE RECORDED OR FILED BY THE REGULATIONS, 43 CFR SUBPART 3833.

CLAIMANT'S NAME: _____

ADDRESS: _____ CITY: _____ STATE: _____

CHECK HERE IF THIS IS CHANGE OF ADDRESS PHONE: () ZIP: _____

CLAIMANT'S NAME: _____

ADDRESS: _____ CITY: _____ STATE: _____

CHECK HERE IF THIS IS CHANGE OF ADDRESS PHONE: () ZIP: _____

CLAIMANT'S NAME: _____

ADDRESS: _____ CITY: _____ STATE: _____

CHECK HERE IF THIS IS CHANGE OF ADDRESS PHONE: () ZIP: _____

CLAIMANT'S NAME: _____

ADDRESS: _____ CITY: _____ STATE: _____

CHECK HERE IF THIS IS CHANGE OF ADDRESS PHONE: () ZIP: _____

CLAIMANT'S NAME: _____

ADDRESS: _____ CITY: _____ STATE: _____

CHECK HERE IF THIS IS CHANGE OF ADDRESS PHONE: () ZIP: _____

CLAIMANT'S NAME: _____

ADDRESS: _____ CITY: _____ STATE: _____

CHECK HERE IF THIS IS CHANGE OF ADDRESS PHONE: () ZIP: _____

CLAIMANT'S NAME: _____

ADDRESS: _____ CITY: _____ STATE: _____

CHECK HERE IF THIS IS CHANGE OF ADDRESS PHONE: () ZIP: _____

UNITED STATES
DEPARTMENT OF THE INTERIOR
BUREAU OF LAND MANAGEMENT

RECEIPT AND ACCOUNTING ADVICE

NO. 2263671 04

TC/AZ

08/29/96

Subject: CLAIM MAINTENANCE FEE 1997 - 13

2 65 13

1,300.00

Applicant:
MINECO INC

2015 W WICKENBURG WAY STE C
WICKENBURG AZ 85398

Remitter: CK 2290084305
800-784-3383

Assignor:

LEASE MANAGEMENT DATA NEW UPDATE PAYMENT

ORIGINAL SERIAL NO.	ASG.	TYPE	ST.	CTY.	FUND SYMBOL	ACRES/UNITS	RATE
AMC 75475, ET AL							

AMOUNT	ANV. DATE	EXP. DATE	BILL CYC.	S/C	DISTRICT	NEXT BILL	MISC. DATA	U of M	ACTUAL UNITS

ASSIGNMENT SERIAL NO.	ASG.	TYPE	ST.	CTY.	FUND SYMBOL	ACRES/UNITS	RATE

AMOUNT	ANV. DATE	EXP. DATE	BILL CYC.	S/C	DISTRICT	NEXT BILL	MISC. DATA	U of M	ACTUAL UNITS

APPLY REMITTANCE

ACTION	FUND SYMBOL	CTY.	AMOUNT
FILING FEE			
RENTAL			
UNEARNED			
REFUND			
TOTAL			
AMOUNT DUE			

Remarks:

BY: _____ DATE: _____

Lease in Escrow?
 KGS? Of Interest?
 Auto Escalates? Operating Rights?
 Auto Renew? Operator
 Bond Filed?

FOR MMS USE ONLY

BILLEE NUMBER	FOREST REFUGE
OCS SECTION CODE	

MAINTENANCE FEE PAYMENT

**\$100.00 MAINTENANCE FEE PAYMENT DUE ON OR BEFORE AUGUST 31, 19 95
IN LIEU OF ASSESSMENT WORK FOR THE UPCOMING ASSESSMENT
YEAR BEGINNING SEPTEMBER 1 OF THE YEAR NOTED ABOVE.**

BUREAU OF LAND MANAGEMENT
ARIZONA STATE OFFICE
3707 NORTH 7TH STREET
PHOENIX, AZ 85014 (OR)
P.O. BOX 16563, PHOENIX, AZ 85011

315239, 328336, 329752,
329752, 331173, 331465, 75470,
289270, 299440, 283180
COUNT: 4 \$ 400.00 INT: Pay
FOR OFFICIAL USE ONLY

THE CLAIMS ARE SITUATED IN MARICOPA COUNTY, ARIZONA.

BLM SERIAL NUMBERS

NAMES OF CLAIMS OR SITES

A MC 315239 THRU A MC 315242 DOLT #1 THRU #4

COUNTY BOOK/DOCKET _____, PAGE(S) OR FEE NO(S) _____

A MC _____ THRU A MC _____

COUNTY BOOK/DOCKET _____, PAGE(S) OR FEE NO(S) _____

(OR) IF NOT CONSECUTIVE NUMBERS LIST SEPARATELY BELOW:

BLM SERIAL NUMBERS	NAME OF CLAIMS/SITES	COUNTY BOOK/DOCKET & PAGE OR FEE NUMBER
A MC _____	_____	_____
A MC _____	_____	_____
A MC _____	_____	_____
A MC _____	_____	_____
A MC _____	_____	_____
A MC _____	_____	_____
A MC _____	_____	_____
A MC _____	_____	_____
A MC _____	_____	_____
A MC _____	_____	_____

CLAIMANT'S NAME: ORETECH LLC

ADDRESS: 2015 W. WICKENBURG WAY STE. "C" CITY: WICKENBURG STATE: AZ

CHECK HERE IF THIS IS A CHANGE OF ADDRESS PHONE: (520) 684-2958 ZIP: 85390

SIGNATURE: James R. McEwen, President
TO RECORD WITH THE COUNTY, ONE CLAIMANT OR THE AGENT MUST SIGN

LIST ALL ADDITIONAL OWNERS ON REVERSE SIDE OF THIS FORM

FOR OFFICIAL USE ONLY

ENTERED INTO COMPUTER: 10/2/92 DMH Ⓢ
DATE INITIALS VERIFIED

TIME STAMP

RECEIVED
B.L.M. AZ STATE OFFICE
Aug 28 12 06 PM '95

MAINTENANCE FEE PAYMENT

\$100.00 MAINTENANCE FEE PAYMENT DUE ON OR BEFORE AUGUST 31, 1995
 IN LIEU OF ASSESSMENT WORK FOR THE UPCOMING ASSESSMENT
 YEAR BEGINNING SEPTEMBER 1 OF THE YEAR NOTED ABOVE.

BUREAU OF LAND MANAGEMENT
 ARIZONA STATE OFFICE
 3707 NORTH 7TH STREET
 PHOENIX, AZ 85014 (OR)
 P.O. BOX 16563, PHOENIX, AZ 85011

COUNT: 12 \$ 1200.⁰⁰ INT: Bay
 FOR OFFICIAL USE ONLY

THE CLAIMS ARE SITUATED IN MOHAVE COUNTY,
 ARIZONA.

BLM SERIAL NUMBERS

NAMES OF CLAIMS OR SITES

A MC 328336 THRU A MC 328338 ACE IN THE HOLE # 1 THRU 3
 COUNTY BOOK/DOCKET 2547, PAGE(S) OR FEE NO(S) 568 THRU 573
 A MC 329752 THRU A MC 329754 ~~ACE IN THE HOLE~~ CAT DANCER #1 THRU 3
 COUNTY BOOK/DOCKET 2346, PAGE(S) OR FEE NO(S) 817 THRU 22

(OR) IF NOT CONSECUTIVE NUMBERS LIST SEPARATELY BELOW:

BLM SERIAL NUMBERS	NAME OF CLAIMS/SITES	COUNTY BOOK/DOCKET & PAGE OR FEE NUMBER
A MC <u>329737</u>	<u>ACE IN THE HOLE #5</u>	<u>BK2547 PG 574-75</u>
A MC <u>329738</u>	<u>ACE IN THE HOLE #6</u>	<u>BK2547 PG 576-77</u>
A MC <u>331173</u>	<u>PAIR O DICE #1</u>	<u>BK 2547 PG 984-85</u>
A MC <u>331465</u>	<u>LUCKY L #1</u>	<u>BK 2458 PG 900-01</u>
A MC <u>331466</u>	<u>LUCKY L #2</u>	<u>BK2458 PG 902-03</u>
A MC <u>331467</u>	<u>LUCKY L #3</u>	<u>BK2458 PG 904-05</u>
A MC _____	_____	_____
A MC _____	_____	_____
A MC _____	_____	_____
A MC _____	_____	_____

CLAIMANT'S NAME: JAMES R. MCLENNAN

ADDRESS: 2015 W. WICKENBURG WAY STE "C" CITY: WICKENBURG STATE: AZ

CHECK HERE IF THIS IS A CHANGE OF ADDRESS PHONE: (520) 684-2958 ZIP: 85390

SIGNATURE: James R. McLennan
 TO RECORD WITH THE COUNTY, ONE CLAIMANT OR THE AGENT MUST SIGN

LIST ALL ADDITIONAL OWNERS ON REVERSE SIDE OF THIS FORM

FOR OFFICIAL USE ONLY

ENTERED INTO COMPUTER: 10/2/92 MAH (M)
 DATE INITIALS VERIFIED

TIME STAMP

RECEIVED
 BLM AZ STATE OFFICE
 Aug 20 12 06 PM '95
 PHOENIX, ARIZONA

MAINTENANCE FEE PAYMENT

**\$100.00 MAINTENANCE FEE PAYMENT DUE ON OR BEFORE AUGUST 31, 1995
IN LIEU OF ASSESSMENT WORK FOR THE UPCOMING ASSESSMENT
YEAR BEGINNING SEPTEMBER 1 OF THE YEAR NOTED ABOVE.**

BUREAU OF LAND MANAGEMENT
ARIZONA STATE OFFICE
3707 NORTH 7TH STREET
PHOENIX, AZ 85014 (OR)
P.O. BOX 16563, PHOENIX, AZ 85011

COUNT: 13 \$/300.⁰⁰ INT: Ref
FOR OFFICIAL USE ONLY

THE CLAIMS ARE SITUATED IN YAVAPI COUNTY,
ARIZONA.

BLM SERIAL NUMBERS **NAMES OF CLAIMS OR SITES**

A MC _____ THRU A MC _____

COUNTY BOOK/DOCKET _____, PAGE(S) OR FEE NO(S) _____

A MC _____ THRU A MC _____

COUNTY BOOK/DOCKET _____, PAGE(S) OR FEE NO(S) _____

(OR) IF NOT CONSECUTIVE NUMBERS LIST SEPARATELY BELOW:

BLM SERIAL NUMBERS	NAME OF CLAIMS/SITES	COUNTY BOOK/DOCKET & PAGE OR FEE NUMBER
A MC <u>75470</u>	<u>AJAX</u>	<u>BK 149 PG. 74</u>
A MC <u>75471</u>	<u>HIDDEN TREASURE</u>	<u>BK 147 PG. 311</u>
A MC <u>75472</u>	<u>TERMINAL</u>	<u>BK 129 PG. 354</u>
A MC <u>75473</u>	<u>CAUGH-OIR (COG-OR)</u>	<u>BK 135 PG. 191</u>
A MC <u>75474</u>	<u>LAURA ANN</u>	<u>BK 134 PG. 425</u>
A MC <u>75475</u>	<u>COMET #1</u>	<u>BK 1245 PG. 286</u>
A MC <u>75476</u>	<u>COMET #2</u>	<u>BK 1245 PG. 288</u>
A MC <u>289270</u>	<u>COMET #3</u>	<u>BK 2074 PG. 856</u>
A MC <u>289271</u>	<u>COMET #4</u>	<u>BK 2074 PG. 858</u>
A MC <u>289272</u>	<u>COMET #5</u>	<u>BK 2074 PG. 854</u>

CLAIMANT'S NAME: MINECO, INC.

ADDRESS: 2015 W. WICKENBURG WAY STE. C CITY: WICKENBURG STATE: AZ

CHECK HERE IF THIS IS A CHANGE OF ADDRESS PHONE: (520) 684-2958 ZIP: 85390

SIGNATURE: [Signature] SEC/TRES.
TO RECORD WITH THE COUNTY, ONE CLAIMANT OR THE AGENT MUST SIGN

LIST ALL ADDITIONAL OWNERS ON REVERSE SIDE OF THIS FORM

FOR OFFICIAL USE ONLY

ENTERED INTO COMPUTER: 10/2/92 [Initials] [Signature]
DATE INITIALS VERIFIED

TIME STAMP

RECEIVED
BLM AZ STATE OFFICE
AUG 28 12 06 PM '95

**MINING CLAIM, MILL SITE OR TUNNEL SITE
MAINTENANCE FEE PAYMENT CONTINUATION SHEET**

BLM SERIAL NUMBERS	NAME OF CLAIMS/SITES	COUNTY BOOK/DOCKET & PAGE OR FEE NUMBER
A MC <u>289273</u>	<u>COMET #6</u>	<u>BK 2074 PG. 852</u>
A MC <u>299440</u>	<u>TERMINAL # 2</u>	<u>BK 2175 PG. 589</u>
A MC <u>283180</u>	<u>APACHEE MILL SITE</u>	<u>BK 2175 PG. 587</u>
A MC _____	_____	_____
A MC _____	_____	_____
A MC _____	_____	_____
A MC _____	_____	_____
A MC _____	_____	_____
A MC _____	_____	_____
A MC _____	_____	_____
A MC _____	_____	_____
A MC _____	_____	_____
A MC _____	_____	_____
A MC _____	_____	_____
A MC _____	_____	_____
A MC _____	_____	_____
A MC _____	_____	_____
A MC _____	_____	_____
A MC _____	_____	_____
A MC _____	_____	_____
A MC _____	_____	_____
A MC _____	_____	_____
A MC _____	_____	_____
A MC _____	_____	_____
A MC _____	_____	_____
A MC _____	_____	_____
A MC _____	_____	_____

FOR OFFICIAL USE ONLY

ENTERED INTO COMPUTER: 10/2/92 MLH (Signature)

DATE INITIALS VERIFIED

TIME STAMP

PHOENIX, ARIZONA

Aug 28 12 06 PM '95

RECEIVED
B.L.M. AZ STATE OFFICE

UNITED STATES
DEPARTMENT OF THE INTERIOR
BUREAU OF LAND MANAGEMENT

RECEIPT AND ACCOUNTING ADVICE

No. 2147976

WS/AZ 02/28/95

Subject: CLAIM MAINTENANCE FEE 1996 (29) 2 45 13 2,900.00

Applicant:
MINECO INC
2015 W. WICKENBURG WAY STE. C
WICKENBURG AZ. 85390

Remitter: SAME CK. # 2290001843, 2290001841, 42
520-684-2958

Assignor:

LEASE MANAGEMENT DATA										
<input type="checkbox"/> NEW <input type="checkbox"/> UPDATE <input type="checkbox"/> PAYMENT										
ORIGINAL SERIAL NO.	ASG.	TYPE	ST.	CTY.	FUND SYMBOL			ACRES/UNITS	RATE	
AMC 75470, ET AL										
AMOUNT	ANV. DATE	EXP. DATE	BILL CYC.	S/C	DISTRICT	NEXT BILL	MISC. DATA	U of M	ACTUAL UNITS	
ASSIGNMENT SERIAL NO.	ASG.	TYPE	ST.	CTY.	FUND SYMBOL			ACRES/UNITS	RATE	
AMOUNT	ANV. DATE	EXP. DATE	BILL CYC.	S/C	DISTRICT	NEXT BILL	MISC. DATA	U of M	ACTUAL UNITS	

APPLY REMITTANCE			
ACTION	FUND SYMBOL	CTY.	AMOUNT
FILING FEE			
RENTAL			
UNEARNED			
REFUND			
TOTAL			
AMOUNT DUE			

Remarks:

✓ 215237-42	4
✓ 328336-8	3
✓ 329752-4	3
✓ 329737-8	2
✓ 331173	1
✓ 331465-7	3
✓ 75470-6	7
✓ 289270-2	4
✓ 299440	1
✓ 283180	1
	<u>29</u>

BY: _____ DATE: _____

Lease in Escrow?
 KGS?
 Auto Escalates?
 Auto Renew?

Of Interest?
 Operating Rights?
 Operator
 Bond Filed?

FOR MMS USE ONLY

BILLEE	FOREST REFUGE
NUMBER	
OCS SECTION	
CODE	

**\$100.00 MAINTENANCE FEE PAYMENT
FOR 1995 IN LIEU OF ASSESSMENT
DUE ON OR BEFORE AUGUST 31, 1994**

BUREAU OF LAND MANAGEMENT
ARIZONA STATE OFFICE
3707 N. 7TH STREET
PHOENIX, ARIZONA 85014 (OR)
P. O. BOX 16563, ZIP CODE 85011

AMC 299440

<i>AMC 75470</i>
<i>AMC 283180</i>
<i>AMC 289270</i> <i>022</i>
COUNT: <i>13</i> \$ <i>1,300.00</i>
FOR OFFICIAL USE ONLY

B L M SERIAL NUMBERS	NAMES OF CLAIMS/SITES
A MC <u>75475</u> THRU A MC <u>75476</u>	<u>COMET #1 & #2</u>
A MC <u>289270</u> THRU A MC <u>289273</u>	<u>COMET #3 THRU #6</u>
A MC _____ THRU A MC _____	_____

(OR) IF NOT CONSECUTIVE NUMBERS, LIST SEPARATELY BELOW:

B L M SERIAL NUMBERS	NAMES OF CLAIMS/SITES
A MC <u>75470</u>	<u>AJAX</u>
A MC <u>75471</u>	<u>HIDDEN TREASURE</u>
A MC <u>75472</u>	<u>TERMINAL</u>
A MC <u>75473</u>	<u>CAUGH-OIR (COG-OR)</u>
A MC <u>75474</u>	<u>LAURA ANN</u>
A MC <u>299440</u>	<u>TERMINAL #2</u>
A MC <u>283180</u>	<u>APACHEE MILLSITE</u>
A MC _____	_____
A MC _____	_____
A MC _____	_____
A MC _____	_____
A MC _____	_____
A MC _____	_____

CLAIMANT'S NAME: JAMES R. McLENNAN
 ADDRESS: 2015 W. WICKENBURG WAY STE. "C"
 CITY: WICKENBURG STATE: AZ.
 PHONE: (602) 684-2958 ZIP: 85390

RECEIVED
 B.L.M. AZ STATE OFFICE
 PHOENIX, ARIZONA
 AUG 24 11 38 AM '94

CHECK HERE IF THIS IS A CHANGE OF ADDRESS. *Can't get*

FOR OFFICIAL USE ONLY	<i>9-19-94</i>
ENTERED INTO COMPUTER: <u>9-13-94</u>	<i>ESH</i>
DATE	INITIALS VERIFIED

Can't change address in name of Jack Culp

UNITED STATES
DEPARTMENT OF THE INTERIOR
BUREAU OF LAND MANAGEMENT

RECEIPT AND ACCOUNTING ADVICE

NO. 2024509 04

WB/AZ

08/24/94

Subject: CLAIM MAINTENANCE FEE 1995 (34)

2 7 13

OK
3,400.00

Applicant:

JAMES R. MCLENNAN
2015 W. WICKENBURG WAY STE C
WICKENBURG AZ. 85390

SAME CK. # 01360476, 01360477, 01360478

Remitter: 684-2958

Assignor:

LEASE MANAGEMENT DATA									
<input type="checkbox"/> NEW <input type="checkbox"/> UPDATE <input type="checkbox"/> PAYMENT									
ORIGINAL SERIAL NO.	ASG.	TYPE	ST.	CTY.	FUND SYMBOL			ACRES/UNITS	RATE
AMC 70996, ET AL									
AMOUNT	ANV. DATE	EXP. DATE	BILL CYC.	S/C	DISTRICT	NEXT BILL	MISC. DATA	U of M	ACTUAL UNITS
ASSIGNMENT SERIAL NO.	ASG.	TYPE	ST.	CTY.	FUND SYMBOL			ACRES/UNITS	RATE
AMOUNT	ANV. DATE	EXP. DATE	BILL CYC.	S/C	DISTRICT	NEXT BILL	MISC. DATA	U of M	ACTUAL UNITS

APPLY REMITTANCE

ACTION	FUND SYMBOL	CTY.	AMOUNT
FILING FEE			
RENTAL			
UNEARNED			
REFUND			
TOTAL			
AMOUNT DUE			

Remarks:

75470 - 476
289270 - 273
283180
299440
70996 - 71012
315239 - 242

BY:

DATE:

Lease in Escrow?
 KGS? * Of Interest?
 Auto Escalates? Operating Rights?
 Auto Renew? Operator
 Bond Filed?

FOR MMS USE ONLY

BILLEE	FOREST REFUGE
NUMBER	
OCS SECTION	
CODE	

United States
 Department of the Interior
 Bureau of Land Management
 Arizona State Office
 Branch of Mining
 Law Administration
 3707 North 7th Street
 Phoenix, Arizona 85014

75470
 289270
 299440
 283180
 93 & 94 Rental
ENTERED IN COMPUTER
 9/1/93 SRmas

Gentlemen,

Please accept cashiers check # 00718210, in the amount of \$2600.00 for the 1993-1994 ~~assessment~~ fee or notice to hold the following mining claims:

RU -> RENTAL

Name of Claim(s) (IN FULL AND LISTED INDIVIDUALLY)	Dkt/Pg or Recording # of ORIGINAL LOCATION NOTICE!	BLM # OR AMC #	TWN SHP	RNG 5V	SEC(S)
AJAX ✓	Book 149 Pg. 74	75470	10N	5W	25 & 36
HIDDEN TREASURE ✓	Book 147 Pg. 311	75471	10N	4W-5W	30 & 25
TERMINAL ✓	Book 129 Pg. 354	75472	10N	4W-5W	30 & 25
CAUGH-OIR (COG-OR) ✓	Book 135 Pg. 191	75473	10N	4W	30 & 31
LAURA ANN ✓	Book 134 Pg. 425	75474	10N	4W	30
COMET # 1	Book 1245 Pg. 286	75475	10N	4W	30
COMET # 2	Book 1245 Pg. 288	75476	10N	4W	30
COMET # 3	Book 2074 Pg. 856	289270	10N	4W	30
COMET # 4	Book 2074 Pg. 858	289271	10N	4W-5W	30 & 25
COMET # 5	Book 2074 Pg. 854	289272	10N	4W-5W	30 & 25
COMET # 6	Book 2074 Pg. 852	289273	10N	5W	25
TERMINAL # 2 ✓	Book 2175 Pg. 589	299440	10N	5W	25
APACHEE MILL SITE ✓	Book 2175 Pg. 587	283180	10N	5W	25 & 36

RECEIVED
 BLM, AZ STATE OFFICE #
 AUG 19 2 00 PM '93
 PHOENIX, ARIZONA

The Mining Claims are held by James R. McLennan, P.O.Box 785, Congress, AZ. 85332. They are formerly owned by and encumbered to Jack and/or Laura Culp, P.O. Box 588, Congress, AZ. 85332. This letter is receipt for monies paid the United States for required fees.

Constructively Yours,
James R. McLennan

UNITED STATES
DEPARTMENT OF THE INTERIOR
BUREAU OF LAND MANAGEMENT

RECEIPT AND ACCOUNTING ADVICE

NO. 1901023⁰⁴

46/47

08/19/93

Subject: CLAIM RENTAL FEE 1993 & 1994 (13)

2 53 13

2,600.00

Applicant:

JAMES R. MCLENNAN
BOX 785
CONGRESS AZ 853323

SAME CASHTERS CK # 00718210

Remitter:

Assignor:

LEASE MANAGEMENT DATA									
<input type="checkbox"/> NEW <input type="checkbox"/> UPDATE <input type="checkbox"/> PAYMENT									
ORIGINAL SERIAL NO.	ASG.	TYPE	ST.	CTY.	FUND SYMBOL			ACRES/UNITS	RATE
AMC 75470, ET AL									
AMOUNT	ANV. DATE	EXP. DATE	BILL CYC.	S/C	DISTRICT	NEXT BILL	MISC. DATA	U of M	ACTUAL UNITS
ASSIGNMENT SERIAL NO.	ASG.	TYPE	ST.	CTY.	FUND SYMBOL			ACRES/UNITS	RATE
AMOUNT	ANV. DATE	EXP. DATE	BILL CYC.	S/C	DISTRICT	NEXT BILL	MISC. DATA	U of M	ACTUAL UNITS

APPLY REMITTANCE			
ACTION	FUND SYMBOL	CTY.	AMOUNT
FILING FEE			
RENTAL			
UNEARNED			
REFUND			
TOTAL			
AMOUNT DUE			

Remarks:

BY: _____ DATE: _____

Lease in Escrow?
 KGS?
 Auto Escalates?
 Auto Renew?

Of Interest?
 Operating Rights?
 Operator
 Bond Filed?

FOR MMS USE ONLY

BILLEE	FOREST REFUGE
NUMBER	
OCS SECTION	
CODE	

**AFFIDAVIT OF
PERFORMANCE OF
ANNUAL ASSESSMENT WORK**

MN-2 © LawForms 3-80

75470
289270
299440
283180 SR



Effective Date 8-26-92	County and State YAVAPAI COUNTY, ARIZONA
AFFIANT (Name, Address, and Zip Code) RICH HILL MINING, INC. P.O. BOX 785 CONGRESS, AZ. 85332	OWNERS OF MINING CLAIM (Formerly) (Names, Addresses, and Zip Codes) 3 E JACK CULP MCLENNAN CHILDRENS TRUST C/O RICH HILL MINING, INC. P.O. BOX 785 CONGRESS, AZ. 85332
Mining Claim (Name, Number, and Mining District) SEE ATTACHED EXHIBIT "A" WEAVER MINING DISTRICT	Period of Time Covered by this Affidavit (give dates) OCT. 1st 1991 THRU AUG. 20th 1992
Recording and Filing Information The Location Notice of this Mining Claim is recorded at Docket SEE EX. "A" Page SEE EX. "A" WEAVER Mining District, in the Office of the County Recorder of YAVAPAI County, Arizona. The Location Notice is also filed under filing serial number SEE EXHIBIT "A" with the proper BLM office Located in PHOENIX in the State of ARIZONA .	

PURSUANT TO ARS §27-208 and 43-CFR 3833.2 Affiant States:

- Affiant is a citizen of the United States, is over 18 years of age, resides at the above address and is personally acquainted with the above described mining claim.
- During the period of time stated above, at least \$ 3,500.00 worth of work and improvements were done and performed upon Mining Claim not including the location work of the claim.
- The work and improvements were made by and at the expense of the above named Owner of Mining Claim for the purposes of complying with the laws of the United States pertaining to assessment or annual work.
- The following persons were employed by Owner of Mining Claim and labored upon Mining Claim and did the work and improvements: **RICH HILL MINING, INC.**
JAMES R. MCLENNAN
JAMES R. MCLENNAN, JR.
JIMMY MARTIN
BILL A. BROWN
DR. B.W. MCKINNEY, PHD.
- The following work was performed on Mining Claim: **REWORKED ROAD TO CROUGH-OIR AND LAURA ANN - TWICE. LAB SET UP 2 DAYS ON SITE CUTTING SAMPLES. 57-5 GALLON BUCKET TEST - COMPLETE ASSAYS ON TERMINAL, HIDDEN TREASURE, AJAX, TERMINAL #2. SHOT LINE & STAKED SAMPLE EVERY 100 FT. ACROSS COMET #1 THRU #4 NORTH & SOUTH, TURNED SOUTH, STAKED EVERY 100 FT. ACROSS COMET #4, 5, 6. RAN COMPLETE LAB. TEST INCLUDING ASSAYS ON EACH OF THESE. POURED SLAB ON APACHEE MILL SITE. RAN MAGNOMETER ACROSS ALL CLAIMS - 3 DAYS.**

RECEIVED
AZ STATE OFFICE
PHOENIX, ARIZONA
DEC 20 1 20 PM '92

James R. McLennan, President *Rich Hill Mining, Inc.*
Signatures of Affiant

STATE OF: ARIZONA COUNTY OF: YAVAPAI Date of Verification 8-27-92	Verification. On this date, before me, a Notary Public, personally appeared: JAMES R. MCLENNAN who, being duly sworn upon oath, stated that he had read this document and knows of his own knowledge that the facts stated within are true and correct, except for those matters based on information which he believes to be true.	Signature of Notary Public: ROSALIE A. JONES NOTARY PUBLIC - STATE OF ARIZONA MY COMM. EXPIRES: May 18, 1995 Notary Expiration Date: May 18, 1995
---	--	---

INSTRUCTIONS: Record in Office of County Recorder for County where claim is located before December 31 and file with proper BLM office before December 30 each year.

This instrument was recorded or filed at the request of:
MCLENNAN CHILDRENS TRUST
C/O RICH HILL MINING, INC.
P.O. BOX 785
CONGRESS, AZ. 85332

CERTIFICATE OF RECORDATION OR FILING

I certify that this instrument was filed or recorded on the date, at the time, in the docket, beginning with the page number, and with the fee number and file number stamped in the top space of this instrument. If the instrument is of multiple pages, the docket and page set forth represent the first page of that instrument and that instrument extends through Docket _____ Page _____

The recording official is directed to return this instrument or a copy thereof to the above person.

Official Certifying Recordation Deputy

IMPORTANT NOTICE!!!!!!
TYPE OR LEGIBLY PRINT
REQUESTED INFORMATION
IN BLACK INK.

Name of Claim(s) (IN FULL AND LISTED INDIVIDUALLY)	Dkt/Pg or Recording # of ORIGINAL LOCATION NOTICE!	BLM # OR AMC #	TWN SHP	RNG SV	SEC(S)
A JAX ✓	BOOK 149 Pg. 74	75470	10N	5W	25 & 36
HIDDEN TREASURE ✓	BOOK 147 Pg. 311	75471	10N	4W-5W	30 & 25
TERMINAL ✓	BOOK 129 Pg. 354	75472	10N	4W-5W	30 & 25
CAUGH-DIR (COG-OR) ✓	BOOK 135 Pg. 191	75473	10N	4W	30 & 31
LAURA ANN ✓	BOOK 134 Pg. 425	75474	10N	4W	30
COMET #1	BOOK 1245 Pg. 286	75475	10N	4W	30
COMET #2	BOOK 1245 Pg. 288	75476	10N	4W	30
COMET #3	BOOK 2074 Pg. 856	289270	10N	4W	30
COMET #4	BOOK 2074 Pg. 858	289271	10N	4W-5W	30 & 25
COMET #5	BOOK 2074 Pg. 854	289272	10N	4W-5W	30 & 25
COMET #6	BOOK 2074 Pg. 852	289273	10N	5W	25
TERMINAL #2 ✓	BOOK 2175 Pg. 589	299440	10N	5W	25
A PACHEE MILL SITE ✓	BOOK 2175 Pg. 587	283180	10N	5W	25 & 36

S. If more than one claim was originally filed at the same time, have consecutive BLM #'s and are in the same TRS they may be listed as follows:

SAMPLE 1-10
AZ1085-110 or Dkt/Pg # AMC
1025/1-10 19640-49 4N 20W 36

RECEIVED
BLM AZ STATE OFFICE
DEC 30 1 21 PM '92

13

When recorded, mail to:

Rich Hill Mining
P.O. Box 785
Congress, Az 85332

**INDEXED &
MICROFILMED**



INSTRUMENT # 9236660
OFFICIAL RECORDS OF
YAVAPAI COUNTY
PATSY C. JENNEY
REQUEST OF:
RICH HILL MINING
DATE: 08/27/92 TIME: 15:10
FEE: 5.00 SC: 4.00 PT: 1.00
BOOK 2525 PAGE 285 PAGES: 003

5
1
5
85
85
15

CAPTION HEADING:

AFFIDAVIT OF PERFORMANCE OF
ANNUAL ASSESSMENT WORK

RECEIVED
CLM. AZ STATE OFFICE
Dec 30 1 20 PM '92
PHOENIX, ARIZONA

13
JH

(THIS FORM FOR RECORDER'S USE ONLY)

BOOK 2525 PAGE 285

RUSH

AFFIDAVIT OF PERFORMANCE OF ANNUAL ASSESSMENT WORK

MN-2 © LawForms 3-80

✓ 13 CLAIMS

75470
289270
299440
283180 SC

DK	FEE
\$	\$
\$4	\$4
\$5	\$5
\$1	\$1

Effective Date 8-29-91	County and State YAVAPAI COUNTY, ARIZONA
Affiant (Name, Address, and Zip Code) JAMES R. MCLENNAN 2180 VAL VISTA #88 WICKENBURG, AZ. 85390	Owners of Mining Claim (Jack Culp) (Names, Addresses, and Zip Codes) MCLENNAN CHILDRENS TRUST C/O JAMES R. MCLENNAN 2180 VAL VISTA #88 WICKENBURG, AZ. 85390
Mining Claim (Name, Number, and Mining District) SEE ATTACHED EXHIBIT "A"	Period of Time Covered by this Affidavit (give dates) SEPTEMBER 1990 THRU AUG. 1991

Recording and Filing Information
 The Location Notice of this Mining Claim is recorded at Docket SEE ATTACHED EXHIBIT "A", Page ,
 Mining District, in the Office of the County Recorder of YAVAPAI County, Arizona.
 The Location Notice is also filed under filing serial number SEE EXHIBIT "A" with the proper BLM office located in
PHOENIX in the State of ARIZONA.

RECEIVED
BLM STATE OFFICE
PHOENIX ARIZONA
DEC 19 1 10 PM '91

PURSUANT TO ARS §27-208 and 43-CFR 3833.2 Affiant States:

- Affiant is a citizen of the United States, is over 18 years of age, resides at the above address and is personally acquainted with the above described mining claim.
- During the period of time stated above, at least \$ 15,000.00 worth of work and improvements were one and performed upon Mining Claim not including the location work of the claim.
- The work and improvements were made by and at the expense of the above named Owner of Mining Claim for the purposes of complying with the laws of the United States pertaining to assessment or annual work.
- The following persons were employed by Owner of Mining Claim and labored upon Mining Claim and did the work and improvements:
RICH HILL MINING, INC. AJAX # 75470 - 4 TEST, HIDDEN TREASURE # 75471 - 9 TEST, TERMINAL # 75472 - 8 TEST, CAUGH-OIR # 75473 - 11 TEST, LAURA ANN # 75474 - 5 TEST, COMET # 1 # 75475 - 5 TEST, COMET # 2 # 75476 - 7 TEST, COMET # 3 # 289270 - 7 TEST, COMET # 4 # 289271 - 8 TEST, COMET # 5 # 289272 - 7 TEST, COMET # 6 # 289273 - 14 TEST, TERMINAL # 2 # 299440 - 21 TEST, APACHEE MILL SITE # 283180 - NO TEST ONLY IMPROVED DRAINAGE & BUILDING.
- The following work was performed on Mining Claim:
EACH OF THE ABOVE MENTIONED TESTS CONSISTED OF A TAKING OF FIVE GALLONS OF ORE FROM THE MENTIONED LOCATION, TAKING TO THE LAB, GRINDING THE ORE TO 200 MESH AND THEN RUNNING A SEPERATE FIRE ASSAY - PARTING THE BUTTONS, A 72 HOUR AQUA REGIA SOAK, PRECIPITATION AN ADDITIONAL FIRE ASSAY OF THAT PRECIPITATION. IN ADDITION, THIO UREA LEACH PROCEDURES WERE UTILIZED ON EACH TEST. A SEPERATE SILVER ENQUART ASSAY WAS ALSO RAN ON EACH TEST.

Rich Hill Mining, Inc. *James R. McLennan, President*
 Signatures of Affiant

STATE OF: ARIZONA	Verification. On this date, before me, a Notary Public, personally appeared:	Signature of Notary Public:
COUNTY OF: YAVAPAI	JAMES R. MCLENNAN	<i>Janice Martin</i>
Date of Verification 8-29-91	who, being duly sworn upon oath, stated that he had read this document and knows of his own knowledge that the facts stated within are true and correct, except for those matters based on information which he believes to be true.	OFFICIAL SEAL JANICE MARTIN Notary Public - State of Arizona YAVAPAI COUNTY My Comm. Expires May 20, 1994

INSTRUCTIONS: Record in Office of County Recorder for County where claim is located before December 31 and file with proper BLM office before December 30 each year.

This instrument was recorded or filed at the request of: MCLENNAN CHILDRENS TRUST C/O RICH HILL MINING, INC. P.O. BOX 785 CONGRESS, AZ 85332	CER I certify that the time, in the fee number instrument, page set for instrument INDEXED & MICROFILMED Official Certifi	INSTRUMENT # 9132178 OFFICIAL RECORDS OF YAVAPAI COUNTY PATSY C. JENNEY REQUEST OF: JAMES R MCLENNAN DATE: 08/29/91 TIME: 08:30 FEE: 5.00 SC: 4.00 PT: 1.00 BOOK 2392 PAGE 350 PAGES: 002	at this and not
--	---	--	--------------------------

The recording official is directed to return this instrument or a copy thereof to the above person.

BOOK 2392 PAGE 350

EXHIBIT "A"

NAME:	AMC NO.	BOOK	PAGE
ASAX ✓	75470	149	74
HIDDEN TREASURE ✓	75471	147	311
TERMINAL ✓	75472	129	354
CAUGH-OIR (GOG-OR) ✓	75473	135	191
LAURA ANN ✓	75474	134	425
COMET #1	75475	1245	286
COMET #2	75476	1245	288
COMET #3	289270	2074	856
COMET #4	289271	2074	858
COMET #5	289272	2074	854
COMET #6	289273	2074	852
TERMINAL #2 ✓	299440 ✓	2175	589
<u>APACHEE MILL SITE</u> ✓	<u>283180</u> ✓	2175	587

ABOVE CLAIMS ARE LOCATED IN SECTIONS 25 AND 26, R5W, AND SECTIONS 30 AND 31, R4N, WEAVER MINING DISTRICT, YAVAPAI, COUNTY, ARIZONA.

James R. McHenry, President
 RICH HILL MINING, INC.
 P.O. BOX 785
 CONGRESS, ARIZONA
 85332

PHOENIX, ARIZONA
 DEC 19 1 10 PM '91
 RECEIVED
 B.L.M. AZ STATE OFFICE

RECORDING REQUESTED BY

AND WHEN RECORDED MAIL TO

NAME JAMES R. MCLENNAN
STREET ADDRESS 2180 VAL VISTA #88
CITY & STATE WICKENBURG, AZ. 85390



INSTRUMENT # 9032161
OFFICIAL RECORDS OF
YAVAPAI COUNTY
PATSY C. JENNEY
REQUEST OF:

JAMES MCLENNAN
DATE: 08/22/90 TIME: 12:50
FEE: 5.00 SC: 4.00 FT: 1.00
BOOK 2281 PAGE 080 PAGES: 003

CK	FEE
	\$
MAP	\$4
PCL	\$5
	\$1
\$15	

(SPACE ABOVE THIS LINE FOR RECORDER'S USE)

289270; 299440; 75470

ASSESSMENT WORK NOTICE

INDEXED & MICROFILMED

BLM Serial No. _____

283180 *3R*

SEE ATTACHED EXHIBIT "A"

Certain labor and/or improvements required by law were performed or made on or for the benefit of the following mining claim(s), (which together comprise a group of contiguous claims) located in County of YAVAPAI ARIZONA in the mining assessment work year ending September 1, 1990, as follows:

Name of Claim(s) (in full)	Sec / Twp / Rge	County Recordation Original Location	County Recordation Original Location
SEE ATTACHED EXHIBIT "A"	SEE ATTACHED EXHIBIT "A"	SEE ATTACHED EXHIBIT "A"	SEE ATTACHED EXHIBIT "A"

LABOR AND IMPROVEMENTS. Specify (for example, state depth of shaft sunk; feet of tunnel, drift adit or crosscut driven; size of exploration cut of trench, or refer to separate document, filed as required by PL876, describing geological, geochemical or geophysical survey). Give value for each item and date on which, or periods of time within which the same was performed or made; and total value.

BLADE AND BACK DRAG ROAD UP MOUNTAIN 2.5 MILES TO CLAIMS DEC 3-5 89 1200.00. SAMPLE CAUG-OIR FLAURANN CLAIMS DEC-5-9 89 800.00. SAMPLE COMBT 1 THRU 6 JAN. THRU JUNE - 1990 - DUER 208 SAMPLES - 6000.00. SAMPLE - TERMINAL # HIDDEN TREASURE # TERMINAL #2 FEB. THRU JUNE - 100+ SAMPLES - 4000.00 - THESE INCLUDED ASSYS.

The total fair and reasonable value thereof was \$ 12,000.00, and the amount and value thereof on or for the benefit of each claim was \$100 or more. The name and address of the person who performed the labor or made the improvements, as known to me, was:

Name

Current Mailing and Residence Address

JAMES MCLENNAN, JR
JIMMY MARTIN
JAMES MCLENNAN

P.O. 445, YARNELL, AZ.
P.O. 445, YARNELL, AZ.
2180 VALVISTA #88, WICKENBURG, AZ.

The owner(s) of the mining claim(s) is (are):

Name

Current Mailing and Residence Address

JAMES R. MCLENNAN, JR

P.O. 445, YARNELL, AZ.

All monuments required by law to have been erected, and all notices required by law have been posted, on each claim or copies of such notices were in place on the claim on (date) JUNE, 1-90, also on that date each corner monument bore or contained marking sufficient to designate the corner of the mining claim to which it pertained and the name of the claim.

The above listed claim(s) is (are) held and claimed by the owner(s) or the undersigned (if he is entitled to possession thereof) for the valuable mineral contained therein.

I hereby certify under the penalty of perjury that the foregoing is true and correct.

Executed this 22 day of AUGUST, 19 90, at PRESCOTT, YAVAPAI CO. ARIZONA.

[Signature]
(Signature)

FAILURE TO FILE EVIDENCE OF ASSESSMENT WORK OR NOTICE OF INTENT TO HOLD WITH THE BUREAU OF LAND MANAGEMENT WITHIN THE PRESCRIBED TIME PERIODS WILL CONSTITUTE AN ABANDONMENT OF THE MINING CLAIM.

(SEE REVERSE SIDE)

CSO 2890-3
6/79

This form has been designed through the courtesy of the U.S. Department of the Interior, Bureau of Land Management, to assist you in complying with requirements for filing Evidence of Assessment Work.

In accordance with Section 314 of the Act of October 21, 1976, Public Law 94-579 (90 Stat. 2743), the Federal Land Policy and Management Act of 1976, mining claimants shall file (1) a copy of affidavit of assessment work performed, or (2) a copy of the detailed report of geological, geophysical, and geochemical survey required under 30 U.S.C. 28-1, or (3) a notice of intention to hold the mining claim (including, but not limited to, such notices as are provided by law to be filed when there has been a suspension or deferment of annual assessment work).

FILE ORIGINAL WITH COUNTY RECORDER
MAIL DUPLICATE COPY TO:

USDI BUREAU OF LAND MANAGEMENT
STATE OFFICE
Federal Office Building
2800 Cottage Way E-2841
Sacramento, California 95825

Any person who willfully makes a false statement with respect to the statements made herein shall be deemed guilty of a misdemeanor, and upon conviction shall be punished by a fine not exceeding one hundred dollars (\$100) or by imprisonment in the county jail not exceeding six months, or by both such fine and imprisonment. (Public Resources Code of California, Sec. 2315)

RECEIVED
B.L.M. AZ STATE OFFICE
DEC 19 9 52 AM '90
PHOENIX, ARIZONA

SUBSCRIBED AND SWORN TO BEFORE ME THIS
22nd DAY OF August A.D. 19 90
By JAMES R. MCLENNAN

Joyce A. Wilkerson
NOTARY PUBLIC

(MY COMMISSION EXPIRES _____)

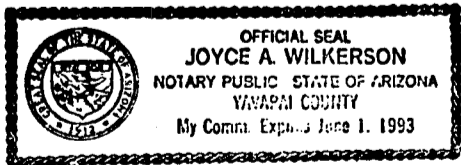


EXHIBIT "A"

NAME: /	AMC NO.	BOOK	PAGE
ASAX /	75470	149	74
HIDDEN TREASURE /	75471	147	311
TERMINAL /	75472	129	354
CAUGH-DIR (COG-DR) /	75473	135	291
LAURA ANN /	75474	134	25
COMET #1	75475	1245	286
COMET #2	75476	1245	288
COMET #3	289270	2074	856
COMET #4	289271	2074	858
COMET #5	289272	2074	854
COMET #6	289273	2074	852
TERMINAL #2 /	N/A 209440 /	2175	589
APACHE MILL SITE /	283180 /	2175	587

DEC 19 9 52 AM '90
 B.L.M. AZ STATE OFFICE
 PHOENIX, ARIZONA
 RECEIVED

ABOVE CLAIMS ARE LOCATED IN SECTIONS 25 AND 36, R 5W, AND SECTIONS 30 AND 31, R 4W, WEAVER MINING DISTRICT, YAVAPAI, CO. ARIZONA.

James R. McHenry

Form 1370-#1
(March 1984)

UNITED STATES
DEPARTMENT OF THE INTERIOR
BUREAU OF LAND MANAGEMENT

RECEIPT AND ACCOUNTING ADVICE

NO. 1663708

SM/AZ 12/19/90
OK
65.00

Subject: AFFIDAVITS OF ASSESSMENT WORK (13)

Applicant:

JAMES R. MCLENNAN
2180 VAL VISTA RD. #88
WICKENBURG, AZ 85390

Remitter: SAME - CK #56
684-2958

Assignor:

LEASE MANAGEMENT DATA									
<input type="checkbox"/> NEW <input type="checkbox"/> UPDATE <input type="checkbox"/> PAYMENT									
ORIGINAL SERIAL NO.	ASG.	TYPE	ST.	CTY.	FUND SYMBOL			ACRES/UNITS	RATE
AMC 75470, ET AL									
AMOUNT	ANV. DATE	EXP. DATE	BILL CYC.	S/C	DISTRICT	NEXT BILL	MISC. DATA	U of M	ACTUAL UNITS
ASSIGNMENT SERIAL NO.	ASG.	TYPE	ST.	CTY.	FUND SYMBOL			ACRES/UNITS	RATE
AMOUNT	ANV. DATE	EXP. DATE	BILL CYC.	S/C	DISTRICT	NEXT BILL	MISC. DATA	U of M	ACTUAL UNITS
APPLY REMITTANCE									
ACTION	FUND SYMBOL	CTY.	AMOUNT	Remarks:					
FILING FEE				<p>Acknowledged sam</p> <p>BY: _____ DATE: _____</p>					
RENTAL									
UNEARNED									
REFUND									
TOTAL									
AMOUNT DUE									
<input type="checkbox"/> Lease in Escrow?	<input type="checkbox"/> KGS?	<input type="checkbox"/> Auto Escalates?	<input type="checkbox"/> Auto Renew?	<input type="checkbox"/> Of Interest?	<input type="checkbox"/> Operating Rights?	<input type="checkbox"/> Operator	<input type="checkbox"/> Bond Filed?	FOR MMS USE ONLY	
				BILLEE NUMBER		FOREST REFUGE			
				OCS SECTION CODE					

ACCOUNTING ADVICE COPY

75470
289270

41

Affidavit of Labor Performed and Improvements Made

\$ 5	1	P 4	Co 5	St
Bk	Map	C	Pcl	St
	Map		Pcl	

STATE OF ARIZONA, }
County of Mohave } ss.

JACK J CULP being duly sworn, deposes and

says that he is a citizen of the United States and more than twenty-one years of age, and resides at STANTON AZ in YAVAPAI

County, State of Arizona, and is personally acquainted with the mining claims known as

- ALIX - AMC 75470 • Book 149 Page 74
- HIDDEN TREASURE - AMC 75471 • Book 147 Page 311
- TERMINAL - AMC 75472 • Book 129 Page 354
- CAUGH-AIX - AMC 75473 • Book 135 Page 191
- LAUYA ANN - AMC 75474 • Book 134 Page 425
- COMET #1 - AMC 75475 • Book 1245 Page 886
- COMET #2 - AMC 75476 • Book 1245 Page 288
- COMET #3 - AMC 289270 • Book 2074 Page 856
- COMET #4 - AMC 289271 • Book 2074 Page 858

mining claims, situate in WEAVER Mining District, County of YAVAPAI, State of Arizona; that between the 20th day of NOVEMBER A. D. 1988, and the 16th day of JUNE A. D. 1989, at least 900⁰⁰

nine hundred dollars worth of work and improvements were done and performed upon said claim, not including the location work of said claim.

Such work and improvements were made by and at the expense of JACK CULP

AND LAUYA CULP

owners of said claim for the purpose of complying with the laws of the United States pertaining to assessment of annual work and LEONARD BYRANT

were the men employed by said owners and who labored upon said claim, did said work and improvements, the same being as follows, to-wit: SAMPLING HARD ROCK

ROAD REPAIRS CLEANING OUT PORTALS
IN TUNNELS AND CUTS SAMPLING
FOR PLACER

Subscribed and sworn to before me this 17 day of Oct, A. D. 1989.


(My commission expires Oct 6-89)
Eda Corley Notary Public

Filed and recorded at request of _____
A. D. 19____, at _____ o'clock _____ M., Book _____

Proof of Labor, pages _____ Records of Mohave County, Arizona.

By RECEIVED Deputy Recorder
B.L.M. AZ STATE OFFICE

OCT 23 1989
7:45 A.M.
PHOENIX, ARIZONA



INSTRUMENT # 8930553
OFFICIAL RECORDS OF
YAVAPAI COUNTY
PATSY C. JENNEY
REQUEST OF:
JACK CULP
DATE: 08/21/89 TIME: 11:25
FEE: 5.00
BOOK 2175 PAGE 591 PAGES: 001

Recorder
INDEXED &
MICROFILMED

BOOK 2175 PAGE 591

STATE OF ARIZONA,

I hereby certify that the within instrument was filed and

Fee No.:

County of _____ ss.

recorded _____, Page _____

In Docket No. _____, Page _____

When recorded mail to:

JACK J CULP
P.O. Box 445
YARNELL AZ 12
85362

Witness my hand

INDEXED &
MICROFILMED
By _____



INSTRUMENT # 8930551
OFFICIAL RECORDS OF
YAVAPAI COUNTY
PATSY C. JENNEY
REQUEST OF:

JACK CULP
DATE: 08/21/89 TIME: 11:25
FEE: 5.00
BOOK 2175 PAGE 588 PAGES: 001

AFFIDAVIT OF PERFORMANCE OF ANNUAL WORK

State of Arizona
County of YAVAPAI ss.

\$ 5	P 4	Co 5	St
B	Map	Pcl	

- The undersigned being duly sworn according to law deposes and says that they are a citizen of the United States, more than eighteen years of age and that all of the facts set forth in this affidavit are true and correct according to the best of their knowledge, information and belief.
- That they are personally acquainted with the following mining claims.

Claim Name	Arizona Mining Claim Number	Claim Type	Location Notice Recorded in Book or Docket No., Page No.
COMET #5	289272 -	Lode	Book 2074 PAGE 854
COMET #6	289273 -	Lode	Book 2074 PAGE 852

- That between the date of Nov 16th and Dec 28th at least Two hundred Dollars (\$200.00) worth of work and improvements were done and performed upon this claim; not including location work.
- The work and improvements were made by and at the expense of Jack Culp and Leona A Culp owner of the mine whose address is P.O. Box 445 YARNELL, AZ. 85362 for the purpose of complying with the laws of the United States pertaining to assessment or annual work.
- The name of the people employed by the owner to do the work and improvements were JACK CULP OWNER LEONARD BRYANT.
- The work and improvements done were SAMPLING ROAD REPAIR CLEANING OUT TUNNEL AND CUTS.

Date July 25, 1989
 Subscribed to and sworn before me this 17 day of Oct 19 89 by _____
 Signature

My comm. expires Oct 6-89
 Notary Public Eda Corley
 RECEIVED
 D.L.M. AZ STATE OFFICE
 OCT 23 1989
 7:45 A.M.
 PHOENIX, ARIZONA

UNITED STATES
DEPARTMENT OF THE INTERIOR
BUREAU OF LAND MANAGEMENT

RECEIPT AND ACCOUNTING ADVICE

NO. 1673606 02

ADDITIONAL MONEY RECEIVED

Subject: AFFIDAVITS OF LABOR (11) SGM/AZ 10-30-89 0 38 12 4500

Applicant:
JACK J. CULP
P. O. BOX 445
YARNELL, AZ 85362

Remitter: SAME - CHECK #3891

Assignor:

LEASE MANAGEMENT DATA									
<input type="checkbox"/> NEW <input type="checkbox"/> UPDATE <input type="checkbox"/> PAYMENT									
ORIGINAL SERIAL NO.	ASG.	TYPE	ST.	CTY.	FUND SYMBOL			ACRES/UNITS	RATE
AMC 289270-289273	75470	75470							

AMOUNT	ANV. DATE	EXP. DATE	BILL CYC.	S/C	DISTRICT	NEXT BILL	MISC. DATA	U of M	ACTUAL UNITS

ASSIGNMENT SERIAL NO.	ASG.	TYPE	ST.	CTY.	FUND SYMBOL			ACRES/UNITS	RATE

AMOUNT	ANV. DATE	EXP. DATE	BILL CYC.	S/C	DISTRICT	NEXT BILL	MISC. DATA	U of M	ACTUAL UNITS

APPLY REMITTANCE

ACTION	FUND SYMBOL	CTY.	AMOUNT
FILING FEE			
RENTAL			
UNEARNED			
REFUND			
TOTAL			
AMOUNT DUE			

Remarks:

Ackn. by AR 10/31/89

BY: _____ DATE: _____

- Lease in Escrow?
- KGS? Of Interest?
- Auto Escalates? Operating Rights?
- Auto Renew? Operator
- Bond Filed?

FOR MMS USE ONLY		
BILLEE		FOREST REFUGE
NUMBER		
OCS SECTION		
CODE		

75470
epi

STATE OF ARIZONA,

I hereby certify that the within instrument was filed and

Fee No.:

County of _____

ss.

recorded _____, 19____, at _____ M.

In Docket No. _____, Page _____



INSTRUMENT # 8831688
OFFICIAL RECORDS OF
YAVAPAI COUNTY
PATSY C. JENNEY
REQUEST OF:

JACK CULP

DATE: 08/30/88 TIME: 11:15

FEE: 5.00

BOOK 2074 PAGE 866 PAGES: 001

When recorded mail to:

JACK J CULP
P.O. Box 4
YAZWELL AZ 12
85362

Witness my hand at _____

By _____

AFFIDAVIT OF PERFORMANCE OF ANNUAL WORK

State of Arizona
County of YAVAPAI ss.

\$	5	1	P	4	Co	5	St
	Bk		Map				Pl

- The undersigned being duly sworn according to law deposes and says that they are a citizen of the United States, more than eighteen years of age and that all of the facts set forth in this affidavit are true and correct according to the best of their knowledge, information and belief.
- That they are personally acquainted with the following mining claims.

Claim Name	Arizona Mining Claim Number	Claim Type	Location Notice Recorded in Book or Docket No., Page No.	
<u>✓</u> AJAX <u>✓</u>	<u>AMC 75470</u> <u>✓</u>	<u>Lode</u>	<u>149</u>	<u>74</u>

- That between the date of July 18 1988 and July 21 1988 at least one hundred (\$100.00) worth of work and improvements were done and performed upon this claim not including location work.
- The work and improvements were made by and at the expense of JACK J CULP

owner of the mine whose address is P.O. Box 445
YAZWELL AZ 12 85362
for the purpose of complying with the laws of the United States pertaining to assessment or annual work.

- The name of the people employed by the owner to do the work and improvements were JACK J CULP

- The work and improvements done were ROAD WORK
AND CUT WORK

Date 8-14-88

Jack J Culp
Signature

Subscribed to and sworn before me this 15 day of Aug 1988 by

SEAL

RECEIVED

My comm. expires Oct 6-1989

P de Corley
Notary Public

B.L.M. AZ STATE OFFICE

SEP 27 1988

BOOK 2074 PAGE 866

7:45 A.M.
PHOENIX, ARIZONA

STATE OF ARIZONA,

I hereby certify that the within instrument was filed and

Fee No.:

County of

ss.

recorded _____, 19____, at _____ M.

RUSH

Page _____

When recorded mail to:

JACK J CULP
P.O. BOX 4
YARNELL AZ 12
85362

Witness my hand at _____

By _____



INSTRUMENT # 8831690
OFFICIAL RECORDS OF
YAVAPAI COUNTY
PATSY C. JENNEY
REQUEST OF:

JACK CULP
DATE: 08/30/88 TIME: 11:15
FEE: 5.00
BOOK 2074 PAGE 868 PAGES: 001

AFFIDAVIT OF PERFORMANCE OF ANNUAL WORK

State of Arizona

ss.

County of YAVAPAI

\$	5	1	P	4	Co	5	St
	Bk		Map				Pcl

- The undersigned being duly sworn according to law deposes and says that they are a citizen of the United States, more than eighteen years of age and that all of the facts set forth in this affidavit are true and correct according to the best of their knowledge, information and belief.
- That they are personally acquainted with the following mining claims.

Claim Name	Arizona Mining Claim Number	Claim Type	Location Notice Recorded in Book or Docket No., Page No.	
Hidden TREASURE	AMC 75470	Lode	149	311
TERMINAL	AMC 75472	Lode	129	354

- That between the date of July 10, 1988 and 15 July 1988 at least Two hundred Dollars (\$200.00) worth of work and improvements were done and performed upon this claim not including location work.
- The work and improvements were made by and at the expense of JACK J CULP owner of the mine whose address is P.O. Box 445 YARNELL ARIZONA ZIP 85362 for the purpose of complying with the laws of the United States pertaining to assessment or annual work.
- The name of the people employed by the owner to do the work and improvements were Des Shields JACK CULP
- The work and improvements done were ROAD WORK CUTS SAMPLING

Date 8-14-88

Jack J Culp
Signature

Subscribed to and sworn before me this 15 day of Oct 1988 by _____

SEAL

RECEIVED

My comm. expires Oct 6 - 89

Edna Corley
Notary Public

B.L.M. AZ STATE OFFICE

SEP 27 1988

BOOK 2074 PAGE 868

7:45 A.M.

PHOENIX, ARIZONA

STATE OF ARIZONA, **RUSH**

I hereby certify that the within instrument was filed and ss. recorded _____, 19____, at ____ M.

Fee No.:

Book No. _____, Page _____



INSTRUMENT # 8831689
OFFICIAL RECORDS OF
YAVAPAI COUNTY
PATSY C. JENNEY
REQUEST OF:

JACK CULP
DATE: 08/30/88 TIME: 11:15
FEE: 5.00
BOOK 2074 PAGE 867 PAGES: 001

When recorded mail to:
JACK J Culp
P.O. Box 445
YAVWELL AZ 12
85362

Witness my hand a

By _____

AFFIDAVIT OF PERFORMANCE OF ANNUAL WORK

State of Arizona
County of YAVAPAI ss.

\$	5	1	P	4	Co	5	St

- The undersigned being duly sworn according to law deposes and says that they are a citizen of the United States, more than eighteen years of age and that all of the facts set forth in this affidavit are true and correct according to the best of their knowledge, information and belief.
- That they are personally acquainted with the following mining claims.

Claim Name	Arizona Mining Claim Number	Claim Type	Location Notice Recorded in Book or Docket No., Page No.	
✓ CAUGH-AIX	AMC 75473	Lode	135	191
✓ LAURA ANN	AMC 75474	Placer	134	425

- That between the date of June 18, 1988 and June 25, 1988 at least Two hundred Dollars (\$200.00) worth of work and improvements were done and performed upon this claim not including location work.
- The work and improvements were made by and at the expense of JACK J Culp Des Shields owner of the mine whose address is P.O. Box 445 YAVWELL AZ 12 85362 for the purpose of complying with the laws of the United States pertaining to assessment or annual work.
- The name of the people employed by the owner to do the work and improvements were JACK Culp Des Shields.
- The work and improvements done were ROAD WORK CUTS SAMPLING.

Date 8-14-88

JACK J Culp
Signature

Subscribed to and sworn before me this 15 day of Oct 1988 by

SEAL

My comm. expires Oct 6 - 89

Edu Colley
Notary Public

RECEIVED

B.L.M. AZ STATE OFFICE

SEP 27 1988

BOOK 2074 PAGE 867

7:45 A.M.
PHOENIX, ARIZONA

RUSH

STATE OF ARIZONA,

I hereby certify that the within instrument was filed and
ss. recorded _____, 19____, at _____ M.

Fee No.:

In Docket No. _____, Page _____



INSTRUMENT # 8831687
OFFICIAL RECORDS OF
YAVAPAI COUNTY
PATSY C. JENNEY
REQUEST OF:

JACK CULP
DATE: 08/30/88 TIME: 11:15
FEE: 5.00
BOOK 2074 PAGE 865 PAGES: 001

When recorded mail to:

Witness my hand at _____

JACK J CULP
P.O. Box 445
YAZWELL AZ 12
85362

By _____

AFFIDAVIT OF PERFORMANCE OF ANNUAL WORK

State of Arizona
County of YAVAPAI ss.

\$	5	1	P	4	Co	5	St
	Bk		Map				Pcl

- The undersigned being duly sworn according to law deposes and says that they are a citizen of the United States, more than eighteen years of age and that all of the facts set forth in this affidavit are true and correct according to the best of their knowledge, information and belief.
- That they are personally acquainted with the following mining claims.

Claim Name	Arizona Mining Claim Number	Claim Type	Location Notice Recorded in Book or Docket No., Page No.	
✓ Comet #1	Amc 75475	Lode	1245	286
✓ Comet #2	Amc 75476	Lode	1245	288

- That between the date of June 15, 1988 and June 15, 1988 at least Two hundred Dollars (\$200.00) worth of work and improvements were done and performed upon this claim not including location work.
- The work and improvements were made by and at the expense of JACK J CULP
Des Shields
owner of the mine whose address is P.O. Box 445
YAZWELL AZ 12. ZIP 85362
for the purpose of complying with the laws of the United States pertaining to assessment or annual work.

5. The name of the people employed by the owner to do the work and improvements were JACK CULP Des Shields

6. The work and improvements done were ROAD WORK, CUTS
AND SAMPLING

Date 8-14-88

Jack Culp
Signature

Subscribed to and sworn before me this 15 day of Aug 19 88 by

SEAL

RECEIVED

My comm. expires Oct 6-89

Edna Cooley
Notary Public

B.L.M. AZ STATE OFFICE

SEP 27 1988

BOOK 2074 PAGE 865

7:45 A.M.
PHOENIX, ARIZONA

75470 SP

STATE OF ARIZONA,

I hereby certify that the within instrument was and

Fee No.:

County of ss. recorded , 19 , at M.

In Docket No. **RECEIVED** Page , at the request of

B.L.M. AZ STATE OFFICE

When recorded mail to:

Alice Owens
Box 912
Bagdad, AZ 86321

DEC 25 1987

7:45 A.M.
PHOENIX, ARIZONA

By

Deputy Recorder

This is a confirmed copy of instrument
Recorded in Book 2002 Page 207

Date 12/22/87 Time 9:45 AM

PATSY JENNEY, RECORDER
Karen Wake DEPUTY

AFFIDAVIT OF PERFORMANCE OF ANNUAL WORK

State of Arizona
County of YAVAPAI ss.

\$	5	1	P	4	Co	5	St
Bk	Map	Per					

- The undersigned being duly sworn according to law deposes and says that they are a citizen of the United States, more than eighteen years of age and that all of the facts set forth in this affidavit are true and correct according to the best of their knowledge, information and belief.
- That they are personally acquainted with the following mining claims.

Claim Name	Arizona Mining Claim Number	Claim Type	Location Notice Recorded in Book or Docket No., Page No.	
ADAX ✓	Amc 75470 ✓	Lode	149	74

3. That between the date of AUG 15 and AUG 20 1987 at least one hundred Dollars (\$100.00) worth of work and improvements were done and performed upon this claim not including location work.

4. The work and improvements were made by and at the expense of JACK J CULP
owner of the mine whose address is P.O. Box 4 WIKIUP AZ 12-85360
for the purpose of complying with the laws of the United States pertaining to assessment or annual work.

5. The name of the people employed by the owner to do the work and improvements were JACK CULP owner

6. The work and improvements done were ROAD WORK CUTWORK WITH CAT

Date AUG 27, 1987
Subscribed to and sworn before me this 27 day of Aug 1987 by Jack Culp Signature

My comm. expires Oct 6 - 1989
Eda Corley
Notary Public

2002 PAGE 201

Notary Public

PROSH
STATE OF ARIZONA
County of _____

I hereby certify that the within instrument was recorded and
ss. recorded _____, 19____, at _____ M.
In Docket No. _____, Page _____, at the request of _____

Fee No.: _____
This is a conformed copy of instrument
Recorded in Book 2002 Page 206
Date 12/22/87 Time 9:45 AM
PATS C. JENNEY, RECORDER
Shen Walker COUNTY CLERK

RECEIVED
B.L.M. AZ STATE OFFICE

When recorded mail to:
Alice Owens
Box 912
Bagdad, AZ 86321

DEC 23 1987 Witness my hand and official seal.
7:45 A.M.
PHOENIX, ARIZONA

By _____

County Recorder
Deputy Recorder

\$	1	P	4	Co	5	St

AFFIDAVIT OF PERFORMANCE OF ANNUAL WORK

State of Arizona
County of YAVAPAI ss.

\$	5	1	P	4	Co	5	St

- The undersigned being duly sworn according to law deposes and says that they are a citizen of the United States, more than eighteen years of age and that all of the facts set forth in this affidavit are true and correct according to the best of their knowledge, information and belief.
- That they are personally acquainted with the following mining claims.

Claim Name	Arizona Mining Claim Number	Claim Type	Location Notice Recorded in Book or Docket No., Page No.
<u>Hidden Treasures</u>	<u>AME 75471</u>	<u>Lode</u>	<u>147 311</u>
<u>TERMINAL V</u>	<u>AME 75472</u>	<u>Lode</u>	<u>129 354</u>

- That between the date of 5-10-87 and 5-15-87 at least Two hundred dollars (\$200) worth of work and improvements were done and performed upon this claim not including location work.

4. The work and improvements were made by and at the expense of Jack J. Cull
owner of the mine whose address is P.O. Box 4 WIKIEP AZ 12
85360
for the purpose of complying with the laws of the United States pertaining to assessment or annual work.

5. The name of the people employed by the owner to do the work and improvements were DAVE KAWABE

6. The work and improvements done were CLEANING OUT PORTAL OF TUNNEL AND ROAD WORK

Date AUG 27, 1987

Jack J. Cull
Signature

Subscribed to and sworn before me this 27 day of Aug 1987 by _____

My comm. expires Oct 6-1989

Eda Conley
Notary Public

BCO 2002 PAGE 205

STATE OF ARIZONA

I hereby certify that the within instrument was filed and

Fee No.:

ss.

County of YAVAPAI recorded _____, 19____, at _____ M.

In Docket No. _____, Page _____, at the request of

B.L.M. AZ STATE OFFICE

When recorded mail to: DEC 23 1987 Witness my hand and official seal.

Alice Owens 7:45 A.M.
Box 912 PHOENIX, ARIZONA

County Recorder

Bogdad, AZ 86321

By _____ Deputy Recorder

This is a conformed copy of instrument
Recorded in Book 2002 Page 285
Date 12/23/87 Time 9:45

PAULSY C. JENNEY, RECORDER

Fee: \$

AFFIDAVIT OF PERFORMANCE OF ANNUAL WORK

State of Arizona

County of YAVAPAI ss.

1	2	3	4	5	St
Bk	Map				Pcl

- The undersigned being duly sworn according to law deposes and says that they are a citizen of the United States, more than eighteen years of age and that all of the facts set forth in this affidavit are true and correct according to the best of their knowledge, information and belief.
- That they are personally acquainted with the following mining claims.

Claim Name	Arizona Mining Claim Number	Claim Type	Location Notice Recorded in Book or Docket No., Page No.	
<u>Comet No. I</u>	<u>Amc 75475</u>	<u>Lode</u>	<u>1245</u>	<u>286</u>
<u>Comet No. II</u>	<u>Amc 75476</u>	<u>Lode</u>	<u>1245</u>	<u>288</u>

- That between the date of 5-18-87 and 5-25-87 at least Two hundred Dollars (\$200.00) worth of work and improvements were done and performed upon this claim not including location work.

- The work and improvements were made by and at the expense of JACK J CULP

owner of the mine whose address is P.O. Box 4 WIKIEUP AZ 12
85360

for the purpose of complying with the laws of the United States pertaining to assessment or annual work.

- The name of the people employed by the owner to do the work and improvements were DAVE KAWABE

- The work and improvements done were ROAD WORK CUT WORK
SAMPLING

Date AUG 27 1987

Jack J Culp
Signature

Subscribed to and sworn before me this 27 day of Aug 1987 by

My comm. expires Oct 6-1989

Eda Cortey
Notary Public
2002 Page 200

STATE OF ARIZONA
rush

I hereby certify that the within instrument was filed and
ss. recorded _____, 19____, at ____ M.
In Docket No. _____, Page _____, at the request of _____

Fee No.:

RECEIVED
B.L.M. AZ STATE OFFICE

When recorded mail to: **DEC 23 1987** Witness my hand and official seal.

Alice Owens
Box 912
Bagdad, Az 86321
7:45 A.M.
PHOENIX, ARIZONA

County Recorder
Deputy Recorder

This is a conformed copy of instrument.
Recorded in Book 2002 Page 204
Date 12/22/87 Time 9:45 AM
PATSY C. JENNEY, RECORDER
Karen Walker DEPUTY
Fee: \$

AFFIDAVIT OF PERFORMANCE OF ANNUAL WORK

State of Arizona
County of AVAPAI ss.

\$	5	P	Co	5	\$
B:		Map			Pd

- The undersigned being duly sworn according to law deposes and says that they are a citizen of the United States, more than eighteen years of age and that all of the facts set forth in this affidavit are true and correct according to the best of their knowledge, information and belief.
- That they are personally acquainted with the following mining claims!

Claim Name	Arizona Mining Claim Number	Claim Type	Location Notice Recorded in Book or Docket No., Page No.	
<u>CAUGH-AIZ</u>	<u>AMC 754737</u>	<u>lode</u>	<u>135</u>	<u>191</u>
<u>LAUZA ANN</u>	<u>AMC 754747</u>	<u>PLACER</u>	<u>134</u>	<u>425</u>

- That between the date of 5-20-87 and 5-26-87 at least Two hundred Dollars (\$ 200.00) worth of work and improvements were done and performed upon this claim not including location work.

- The work and improvements were made by and at the expense of JACK J CULP

owner of the mine whose address is P.O. Box 4 WIKIEUP AZ 12
85320

for the purpose of complying with the laws of the United States pertaining to assessment or annual work.

- The name of the people employed by the owner to do the work and improvements were DAVE KANABE

- The work and improvements done were CUT WORK SAMPLING
ROAD WORK

Date AUG 27 1987

JACK J CULP
Signature

Subscribed to and sworn before me this 27 day of Aug 1987 by

My comm. expires Oct 6 - 1989

Eda Colbey
Notary Public

REC-2002-207

Affidavit of Labor Performed and Improvements Made

75470
LD

\$5	1	4	5
Rec Fee	P	Co	St

STATE OF ARIZONA, }
County of YAVAPAI } ss.

JACK J. CULP Albert Corley being duly sworn, deposes and says that he is a citizen of the United States and more than twenty-one years of age, and resides at WILKINSON in YAVAPAI County, State of Arizona, and is personally acquainted with the mining claim known as AJAX

B.L.M. Section A.M.C. 75470 mining claim, situate in WEAVER

Mining District, County of YAVAPAI, State of Arizona, the location notice of which is recorded in the office of the County Recorder of said County, in Book 149 of Records of Mines, at page 74; that between the 16 day of JUNE, A. D. 1986 and the 20 day of JUNE, A. D. 1986, at least 100

one hundred dollars worth of work and improvements were done and performed upon said claim, not including the location work of said claim. Such work and improvements were made by and at the expense of JACK CULP

LAVYA CULP owner s of said claim for the purpose of complying with the laws of the United States pertaining to assessment of annual work, and improvements

were the men employed by said owner s and who labored upon said claim, did said work and improvements, the same being as follows, to-wit:

Rebuilding Road And Cut work

INDEXED



INSTRUMENT # 8642497
OFFICIAL RECORDS OF
YAVAPAI COUNTY
PATSY C. JENNEY
REQUEST OF

MICROFILMED

JACK J. CULP
DATE: 11/06/86 TIME: 11:00
FEE: 5.00
BOOK 1873 PAGE 550 PAGES: 001

RECEIVED

B.L.M. AZ STATE OFFICE

DEC 10 1986

7:45 A.M.
PHOENIX, ARIZONA

Subscribed and sworn to before me this 4 day of NOV, A. D. 1987

(My commission expires Aug 31 1987)

Albert Corley
Albert Corley
Notary Public

BOOK 1873 PAGE 550

\$ 5	1	4	5
Rec Fee	P	Co	St

Affidavit of Labor Performed and Improvements Made

75470

STATE OF ARIZONA, }
 County of ~~Maricopa~~ } ss.
 YAVAPAI

JACK CULP ALBERT COXLEY being duly sworn, deposes and says that he is a citizen of the United States and more than twenty-one years of age, and resides at WIKIIEUP AZ in MOHAVE

County, State of Arizona, and is personally acquainted with the mining claim s known as
HIDDEN TREASURE BLM. SERIAL A.M.C. 75471 Book 147 Page 311
TERMINAL BLM. SERIAL A.M.C. 75472 ✓ Book 129 Page 354
 Book _____ Page _____
 Book _____ Page _____
 Book _____ Page _____
 Book _____ Page _____
 Book _____ Page _____
 Book _____ Page _____

mining claim s, situate in WEAVER Mining District, County of ~~Maricopa~~ YAVAPAI, State of Arizona; that between the 10th day of JUNE A. D. 1986 and the 15 day of JUNE A. D. 1986, at least 200.00 Two hundred. dollars worth of work and improvements were done and performed upon said claim, not including the location work of said claim.

Such work and improvements were made by and at the expense of JACK CULP LAURA CULP owners of said claim for the purpose of complying with the laws of the United States pertaining to assessment of annual work and IMPROVEMENTS

were the men employed by said owner _____ and who labored upon said claim, did said work and improvements, the same being as follows, to-wit:

CAT WORK IMPROVING ROADS AND TUNNEL WORK

SEAL

Subscribed and sworn to before me this 4 day of JULY, A. D. 1986

(My commission expires _____) My Commission Expires Aug. 31, 1986 Edie Culey Notary Public

Filed and recorded at request of _____, A. D. 19____, at _____ o'clock _____ M., Book _____

Proof of Labor, pages _____, Records of ~~Maricopa~~ YAVAPAI County, Arizona.

INDEXED

County Recorder



INSTRUMENT # 8642500
 OFFICIAL RECORDS OF
 YAVAPAI COUNTY
 PATSY C. JENNEY
 REQUEST OF:

JACK J CULP
 DATE: 11/06/86 TIME: 11:00
 FEE: 5.00
 BOOK 1873 PAGE 553 PAGES: 001

MICROFILMED

BOOK 1873 PAGE 553

RECEIVED
 B.L.M. AZ STATE OFFICE
 DEC 10 1986
 7:45 A.M.
 PHOENIX, ARIZONA

\$	5	1	✓	4	✓	5	✓
Rec Fee	P			Co		St	

Affidavit of Labor Performed and Improvements Made

75490
GD

STATE OF ARIZONA, } ss.

County of ~~YAVAPAI~~
YAVAPAI

JACK J Culp Albert Corley being duly sworn, deposes and says that he is a citizen of the United States and more than twenty-one years of age, and resides at WIKIEUP in MOHAVE

County, State of Arizona, and is personally acquainted with the mining claims known as
CAUGHAY B.L.M. SERIAL A.M.C. 75493 Book 135 Page 191
LAUYA ANN B.L.M. SERIAL A.M.C. 75444 Book 134 Page 425
 _____ Book _____ Page _____
 _____ Book _____ Page _____
 _____ Book _____ Page _____
 _____ Book _____ Page _____
 _____ Book _____ Page _____
 _____ Book _____ Page _____

mining claims, situate in WEAVER Mining District, County of YAVAPAI, State of Arizona; that between the 20 day of MAY A. D. 1986 and the 23 day of MAY A. D. 1986, at least 200.00 Two hundred dollars worth of work and improvements were done and performed upon said claim, not including the location work of said claim. Such work and improvements were made by and at the expense of JACK CULP LAUYA CULP

owners of said claim for the purpose of complying with the laws of the United States pertaining to assessment of annual work and IMPROVEMENTS

were the men employed by said owners and who labored upon said claim, did said work and improvements, the same being as follows, to-wit:
ROAD WORK SAMPLING CUT WORK

Subscribed and sworn to before me this 4 day of NOV, A. D. 1989
Jack Culp
 My Commission Expires Aug. 31, 1989 Eda Corley
 (My commission expires _____) Notary Public

Filed and recorded at request of _____
 _____, A. D. 19____, at _____ o'clock _____ M., Book _____
 Proof of Labor, pages _____, Records of YAVAPAI Mohave County, Arizona.

INDEXED

By _____ County Recorder

RECEIVED
 B.L.M. AZ STATE OFFICE
 DEC 10 1986



INSTRUMENT # 8642499
 OFFICIAL RECORDS OF
 YAVAPAI COUNTY
 PATSY C. JENNEY
 REQUEST OF:

MICROFILMED
 BOOK 1873 PAGE 552

JACK J CULP
 DATE: 11/06/86 TIME: 11:00
 FEE: 5.00
 BOOK 1873 PAGE 552 PAGES: 001

\$ 5	1	4	5
Rec Fee	P	Co	St

Affidavit of Labor Performed and Improvements Made

75470
CO

STATE OF ARIZONA, }
County of ~~MOHAVE~~ } ss.
YAVAPAI

Albert Corley Jack Culp being duly sworn, deposes and says that he is a citizen of the United States and more than twenty-one years of age, and resides at WIKIUP AZ. in MOHAVE

County, State of Arizona, and is personally acquainted with the mining claims known as
Comet No. 1 Blm. serial Amc 75475 Book 1245 Page 288
Comet No. 2 75476 Book 1245 Page 288
Book _____ Page _____
Book _____ Page _____
Book _____ Page _____
Book _____ Page _____
Book _____ Page _____
Book _____ Page _____

mining claims, situate in Weaver Mining District, County of YAVAPAI, State of Arizona; that between the 25 day of MAY A. D. 1986, and the 29 day of MAY A. D. 1986, at least \$200.00

Two hundred dollars worth of work and improvements were done and performed upon said claim, not including the location work of said claim. Such work and improvements were made by and at the expense of JACK CULP LAURA CULP owners of said claim for the purpose of complying with the laws of the United States pertaining to assessment of annual work and IMPROVEMENTS

were the men employed by said owners and who labored upon said claim, did said work and improvements, the same being as follows, to-wit:

ROAD WORK CUT WORK SAMPLING

Subscribed and sworn to before me this 7 day of 7/12, A. D. 1984

My Commission Expires Aug. 31, 1983

(My commission expires _____)

Eda Corley
Notary Public

Filed and recorded at request of _____

_____, A. D. 19____, at _____ o'clock _____ M., Book _____
Proof of Labor, pages _____, Records of YAVAPAI County, Arizona.

INDEXED

By _____



INSTRUMENT # 8642498
OFFICIAL RECORDS OF
YAVAPAI COUNTY
PATSY C. JENNEY
REQUEST OF:

MICROFILMED

RECEIVED
B.L.M. AZ STATE OFFICE

DEC 10 1986

7:45 A.M.
PHOENIX, ARIZONA

JACK J CULP
DATE: 11/06/86 TIME: 11:00
FEE: 5.00

BOOK 1873 PAGE 551

551 PAGES: 001

Affidavit of Labor Performed and Improvements Made

5

STATE OF ARIZONA, }
County of ~~MOHAVE~~ } ss.

YAVAPAI
JACK J CULP being duly sworn, deposes and

says that he is a citizen of the United States and more than twenty-one years of age, and re-
sides at WICKIEUP AVE in MOHAVE

County, State of Arizona, and is personally acquainted with the mining claim known as

AJAX BLM SERIAL NO-AMC 75470 Book 149 Page 74

Book _____ Page _____

Book _____ Page _____

Book _____ Page _____

Book _____ Page _____

Book _____ Page _____

Book _____ Page _____

Book _____ Page _____

Book _____ Page _____

Book _____ Page _____

mining claim, situate in WEAVER Mining District, County of YAVAPAI, State of

Arizona; that between the 4 day of MAY A. D. 1985,

and the 28 day of APRIL A. D. 1985, at least

\$100.00 dollars worth of work and improve-

ments were done and performed upon said claim, not including the location work of said claim.

Such work and improvements were made by and at the expense of JACK J

CULP

owner of said claim for the purpose of complying with the laws of the United States per-

taining to assessment of annual work and SAMPLING

AND DEVELOPMENT WORK

were the men employed by said owner ~~and~~ who labored upon said claim, did said work and

improvements, the same being as follows, to-wit: Rebuilding of ROAD

AND CUT WORK

Box 4

Wickieup # 85360

Subscribed and sworn to before me this 23 day of Aug, A. D. 1985

My Commission Expires Sept. 14, 1985

(My commission expires _____)

MICROFILMED

Edna Conley
Notary Public

Proof

By

Instrument # **29603**
Recorded Official Records
of Yavapai County, Arizona.
SEP 3 '85 - 10 00 AM

at the request of JACK J CULP
Patsy C. Jenney, County Recorder Pgs. 1
Deputy Andrew Woodson

_____ o'clock _____ M., Book _____

Records of Mohave County, Arizona.

INDEXED

County Recorder

RECEIVED 800-1750 PAGE 779

B.L.M. AZ STATE OFFICE

OCT 9 1985

07:45 A.M.
PHOENIX, ARIZONA

Affidavit of Labor Performed and Improvements Made

STATE OF ARIZONA, }
 County of ~~Mohave~~ YAVAPAI } ss.

JACK J CULP Charles Bramble being duly sworn, deposes and says that he is a citizen of the United States and more than twenty-one years of age, and resides at WIKIUP AVIZ in MOHAVE

County, State of Arizona, and is personally acquainted with the mining claim known as

HIDDEN TREASURE BLM. SERIAL A MC 7547 Book 147 Page 311
TERMINAL BLM. SERIAL A MC 7547 Book 129 Page 354

Book _____ Page _____
 Book _____ Page _____
 Book _____ Page _____
 Book _____ Page _____
 Book _____ Page _____
 Book _____ Page _____

mining claim S, situate in WEAVER Mining District, County of YAVAPAI, State of Arizona; that between the 29 day of APRIL A. D. 1985 and the 2 day of MAY A. D. 1985, at least

\$ 200.00 dollars worth of work and improvements were done and performed upon said claim, not including the location work of said claim. Such work and improvements were made by and at the expense of

JACK J CULP

owner of said claim for the purpose of complying with the laws of the United States pertaining to assessment of annual work and SAMPLING ROAD WORK
CLEANING OUT TUNNELS

were the men employed by said owner and who labored upon said claim, did said work and improvements, the same being as follows, to-wit:

SAMPLING ROAD WORK
CLEANING OUT TUNNELS

Subscribed and sworn to before me this 23 day of Aug, A. D. 1985

(My commission expires Sept. 14, 1985)
 Notary Public Edna Colley

Filed and recorded at request of MICROFILMED o'clock _____ M., Book _____

Proo. _____, Records of Mohave County, Arizona.
 By _____ County Recorder

RECORDS YAVAPAI COUNTY ARIZONA

Instrument # **29604**
 Recorded Official Records
 of Yavapai County, Arizona.

SEP 3 '85 - 10 00 AM

at the request of Jack J Culp
 PATSY C. JENNEY County Recorder Pgs. 1
 Deputy Andrew Meador

INDEXED
RECEIVED BOO-1750 PAGE 780
 BLM. AZ STATE OFFICE

OCT 9 1985
 07:45 A.M.
 PHOENIX, ARIZONA

5

Affidavit of Labor Performed and Improvements Made

STATE OF ARIZONA, }
 County of Mohave } ss.

JACK J CULP CHARLES BYAMBER being duly sworn, deposes and says that he is a citizen of the United States and more than twenty-one years of age, and resides at WIKIUP AZ. in MOHAVE

County, State of Arizona, and is personally acquainted with the mining claim known as CAUGHAN BLM Section 75473 Book 135 Page 191
LAUZA MIN BLM Section 75474 Book 134 Page 425
 _____ Book _____ Page _____
 _____ Book _____ Page _____
 _____ Book _____ Page _____
 _____ Book _____ Page _____
 _____ Book _____ Page _____
 _____ Book _____ Page _____

mining claims, situate in WEAVER Mining District, County of YAVAPAI, State of Arizona; that between the 25 day of JULY A. D. 1983 and the 4 day of AUG A. D. 1985, at least

\$200.00 dollars worth of work and improvements were done and performed upon said claim, not including the location work of said claim. Such work and improvements were made by and at the expense of

JACK J CULP owner of said claim for the purpose of complying with the laws of the United States pertaining to assessment of annual work and IMPROVEMENTS

were the men employed by said owner ~~and~~ and who labored upon said claim, did said work and improvements, the same being as follows, to-wit:


ROAD WORK
CLEANING OUT WATER TUNNEL

SEAL

Subscribed and sworn to before me (this 25 day of July, A. D. 1985)

 My Commission Expires Sept. 14, 1985
 (My commission expires _____)
Edna Colley
 Notary Public

Filed and recorded at request of MICROFILMED
 _____ o'clock _____ M., Book _____

Pr
 By  Instrument # 29606
 Recorded Official Records
 of Yavapai County, Arizona.
SEP 3 '85 - 10 00 AM
 at the request of JACK J CULP
 PATSY C. JENNEY, County Recorder Pgs. 1
 Depo Andrew Weed

Records of Mohave County, Arizona.

 County Recorder
INDEXED
RECEIVED
 M. AZ STATE OFFICE
 BOOK 1750 PAGE 782

OCT 9 1985
 07:45 A.M.
 PHOENIX, ARIZONA

Affidavit of Labor Performed and Improvements Made

STATE OF ARIZONA, }
 County of ~~YAVAPAI~~ } ss.

JACK J CULP CHARLES BRAMBLEY being duly sworn, deposes and says that he is a citizen of the United States and more than twenty-one years of age, and resides at WIKIEUP AZ 12 in MOHAVE

County, State of Arizona, and is personally acquainted with the mining claims known as
COMET NO. 1 b.l.m. sec. 11 Amc. 75476 Book 1245 Page 288
COMET NO. 2 b.l.m. Amc. 75476 Book 1245 Page 288
 _____ Book _____ Page _____
 _____ Book _____ Page _____
 _____ Book _____ Page _____
 _____ Book _____ Page _____
 _____ Book _____ Page _____
 _____ Book _____ Page _____

mining claims, situate in WEAVER Mining District, County of YAVAPAI, State of Arizona; that between the 12 day of JULY A. D. 1985 and the 14 day of JULY A. D. 1985, at least \$800.00 dollars worth of work and improvements were done and performed upon said claims not including the location work of said claim.

Such work and improvements were made by and at the expense of JACK J CULP owner of said claims for the purpose of complying with the laws of the United States pertaining to assessment of annual work and IMPROVEMENTS

were the men employed by said owner yes and who labored upon said claim, did said work and improvements, the same being as follows, to-wit: ROAD WORK
SAMPLING CUT WORK

SEAL

Subscribed and sworn to before me this 23 day of Aug, A. D. 1985


 (My commission expires Sept. 14, 1985) _____
 Notary Public

Filed and recorded at request of MICROFILMED

By _____ at the request of JACK J CULP
 Patsy C. Jenney, County Recorder Pgs. 1
 Deput Andrew Wood

_____ o'clock _____ M., Book _____
 _____, Records of Mohave County, Arizona.
 _____ County Recorder

INDEXED
RECEIVED 800-1750 PAGE 781
 M. AZ STATE OFFICE



OCT 9 1985
 PHOENIX, ARIZONA

75470
cey

Affidavit of Labor Performed and Improvements Made

STATE OF ARIZONA, }
COUNTY OF YAVAPAI } ss.

Jack Culp being duly sworn, deposes and says that he is a citizen of the United States and more than twenty-one years of age, and resides at Wikieup, AZ P.O. Box 4 in Mohave County, State of Arizona, and is personally acquainted with the mining claim known as _____

Name	Description	B.L.M. No.	Book	Page
Ajax	sec. 36 T10N, R5W	A MC 75470	149	74
			Book	Page
			Book	Page
			Book	Page
			Book	Page
			Book	Page
			Book	Page


mining claim, situate in Weaver Mining District, County of Yavapai, State of Arizona; that between the 1 day of September A. D. 1983, and the 31 day of August A. D. 1984, at least \$100.00 dollars worth of work and improvements were done and performed upon said claim, not including the location work of said claim. Such work and improvements were made by and at the expense of Jack Culp

owner of said claim for the purpose of complying with the laws of the United States pertaining to assessment of annual work and Cat work-Build road, and cut samples

were the men employed by said owner and who labored upon said claim, did said work and improvements, the same being as follows, to-wit:

RECEIVED
B.L.M. AZ STATE OFFICE
DEC 2 1984
07:45 A.M.
PHOENIX, ARIZONA

INDEXED
MICROFILMED



Instrument # 40271
Recorded Official Records
of Yavapai County, Arizona.
NOV 19 '84 - 10 30 AM
at the request of Jack Culp
PATSY C. JENNEY County Recorder P.A. 1
Deputy Edna Corley

Subscribed and sworn to before me this 1 day of Nov, A. D. 1984

(My commission expires Sept 14 - 85) Edna Corley Notary Public

Filed and recorded at request of _____, A. D. 19____, at _____ o'clock _____ M., Book SEAL
Proof of Labor, pages _____, Records of Yavapai County, Arizona.

By _____ Deputy Recorder
Page _____
BND-1678 PAGE 209
County Recorder

75471
ceq

Affidavit of Labor Performed and Improvements Made

STATE OF ARIZONA, }
COUNTY OF YAVAPAI } SS.

6

med
_____ Jack Culp _____ being duly sworn, deposes and says that he is a citizen of the United States and more than twenty-one years of age, and resides at Wikieup, AZ P.O. Box 4 _____ in Mohave _____ County, State of Arizona, and is personally acquainted with the mining claim known as Both in section 25, T10N, R5W. _____

	Book	Page
<u>Hidden Treasure</u>	<u>A MC 75471</u>	<u>Book 147 Page 311</u>
<u>Terminal</u>	<u>A MC 75472</u>	<u>Book 129 Page 354</u>
_____	Book _____	Page _____
_____	Book _____	Page _____
_____	Book _____	Page _____
_____	Book _____	Page _____

mining claim, situate in Weaver _____ Mining District, County of Yavapai State of Arizona; that between the 1 day of September _____ A. D. 1983, and the 31 day of August _____ A. D. 1984, at least \$200.00 dollars worth of work and improvements were done and performed upon said claim, not including the location work of said claim. Such work and improvements were made by and at the expense of Jack Culp _____

owner _____ of said claim for the purpose of complying with the laws of the United States pertaining to assessment of annual work and _____

were the men employed by said owner _____ and who labored upon said claim, did said work and improvements, the same being as follows, to-wit:

Clean out mouth of tunnel- Build drain ditches and trail work.


RECEIVED
B.L.M. AZ STATE OFFICE

DEC 2 1984

07:45 A.M.
PHOENIX, ARIZONA

INDEXED

MICROFILMED



Instrument # 40270
Recorded Official Records
of Yavapai County, Arizona.
NOV 19 '84 - 10 30 AM
at the request of Jack Culp
PATSY C. JENNEY, County Recorder Pgs. 1
Deputy Flora Weedon

Subscribed and sworn to before me this 17 day of Nov, A. D. 1984.

(My commission expires Sept 14 - 85) _____ Notary Public

Filed and recorded at request of _____, A. D. 19____, at _____ o'clock _____ M., Book _____

Proof of Labor, pages _____, Records of Yavapai County, Arizona.

By _____ Deputy Recorder 500-1678 PAGE 208 County Recorder

Page _____

SEALED

Affidavit of Labor Performed and Improvements Made

STATE OF ARIZONA, }
COUNTY OF YAVAPAI } ss.

5

Jack Culp being duly sworn, deposes and says that he is a citizen of the United States and more than twenty-one years of age, and resides at Wikieup, AZ P.O. Box 4 in Mohave County, State of Arizona, and is personally acquainted with the mining claim known as Both claims in Section 30, T10N, R4W

	Book	Page
<u>Caugh-Air</u> A MC <u>75473</u>	<u>135</u>	<u>191</u>
<u>Laura Ann (Placer)</u> A MC <u>75474</u>	<u>134</u>	<u>425</u>
	Book	Page
	Book	Page
	Book	Page
	Book	Page

mining claim, situate in Weaver Mining District, County of Yavapai State of Arizona; that between the 1 day of September A. D. 1983, and the 31 day of August A. D. 1984, at least

\$200.00 dollars worth of work and improvements were done and performed upon said claim, not including the location work of said claim. Such work and improvements were made by and at the expense of Jack Culp

owner of said claim for the purpose of complying with the laws of the United States pertaining to assessment of annual work and

were the men employed by said owner and who labored upon said claim, did said work and improvements, the same being as follows, to-wit:

Road work-cut samples

RECEIVED
B.L.M. AZ STATE OFFICE

DEC 2 1984

INDEXED

MICROFILMED

RECORDED YAVAPAI COUNTY ARIZONA

Instrument # 10272
Recorded Official Records
of Yavapai County, Arizona.
NOV 19 '84 - 10 30 AM

at the request of Jack Culp
PATSY C. JENNEY County Recorder
Deputy Judith Weedan

07:45 A.M.
PHOENIX, ARIZONA

Subscribed and sworn to before me this 1 day of Nov, A. D. 1984

(My commission expires Sept 14-85)

Earl Corley
Notary Public

Filed and recorded at request of _____
_____, A. D. 19____, at _____ o'clock _____ M., Book _____
Proof of Labor, pages _____, Records of Yavapai County, Arizona.

By _____ Deputy Recorder
_____ County Recorder
Page _____

Affidavit of Labor Performed and Improvements Made

STATE OF ARIZONA, }
COUNTY OF YAVAPAI } ss.

Jack Culp being duly sworn, deposes and says that he is a citizen of the United States and more than twenty-one years of age, and resides at Wikieup, AZ P.O. Box 4 in Mohave County, State of Arizona, and is personally acquainted with the mining claim known as Both in section 30, T10N, R4W.

	Book	Page
Comet #1	A MC 75475	Book 1245 Page 286
Comet #2	A MC 75476	Book 1245 Page 288
	Book	Page
	Book	Page
	Book	Page
	Book	Page

mining claim, situate in Weaver Mining District, County of Yavapai State of Arizona; that between the 1 day of September A. D. 1983, and the 31 day of August A. D. 1984, at least \$200.00 dollars worth of work and improvements were done and performed upon said claim, not including the location work of said claim. Such work and improvements were made by and at the expense of Jack Culp


owner of said claim for the purpose of complying with the laws of the United States pertaining to assessment of annual work and

were the men employed by said owner and who labored upon said claim, did said work and improvements, the same being as follows, to-wit:

Road work-cut samples.

RECEIVED
B.L.M. AZ STATE OFFICE
DEC 2 1984

INDEXED
MICROFILMED



Instrument # 40273
Recorded Official Records
of Yavapai County, Arizona.
NOV 19 '84 - 10 30 AM
at the request of Jack Culp
PATSY C. JENNEY County Recorder Pgs. 1
Deputy Paul Weldon

07:45 A.M.
PHOENIX, ARIZONA

Subscribed and sworn to before me this 1 day of Sept, A. D. 1984
Jack Culp
Eda Colley Notary Public

(My commission expires Sept 14 - 85)

Filed and recorded at request of _____, A. D. 19____, at _____ o'clock _____ M., Book _____

Proof of Labor, pages _____, Records of Yavapai County, Arizona.

By _____ Deputy Recorder
County Recorder
Page 500 1678 PAGE 211

Affidavit of Labor Performed and Improvements Made

1086

5

STATE OF ARIZONA, }
County of YAVAPAI } ss.

JACK J. CULP being duly sworn, deposes and says that he is a citizen of the United States and more than twenty-one years of age, and resides at WICKIUP in MOHAVE County, State of Arizona, and is personally

acquainted with the mining claim known as ADAX SEC 25 R. 5 W. T. 10 N. B.L.M. SERIAL NO. A.M.C. 75470

mining claim, situate in WEAVER

Mining District, County of YAVAPAI, State of Arizona, the location notice of which is recorded in the office of the County Recorder of said County, in Book 149 of Records of

Mines, at page 74; that between the 10 day of FEBRUARY, A. D. 1983, and the 12 day of FEBRUARY, A. D. 1983, at least \$100.00

dollars worth of work and improvements were done and performed upon said claim, not including the location work of said claim. Such work and improvements were made by and at the expense of JACK J. CULP

owner of said claim for the purpose of complying with the laws of the United States pertaining to assessment of annual work, and

REPAIRING OLD ROADS AND BUILDING NEW ONES WITH CAT.

Jack J. Culp

were the men employed by said owner and who labored upon said claim, did said work and improvements, the same being as follows, to-wit:

Instrument # **32895**
Recorded Official Records
of Yavapai County, Arizona.
SEP 29 '83 - 10 00 AM

at the request of Jack J. Culp
PATSY C. JENNEY, County Recorder
Deputy Patsy Jenney

INDEXED

MICROFILMED

RECEIVED
B.L.M. AZ STATE OFFICE

DEC 6 - 1983

07.45 A.M.
PHOENIX, ARIZONA

SEAL

BOOK 1573 PAGE 462

Subscribed and sworn to before me this 19 day of Sept, A. D. 1983

(My commission expires Sept 14 85) Eda Corley
Notary Public.

Affidavit of Labor Performed and Improvements Made

bgw 5

STATE OF ARIZONA, }
County of Yavapai } ss.

Jack J. Culp being duly sworn, deposes and says that he is a citizen of the United States and more than twenty-one years of age, and resides at Wilcox in Maricopa County, State of Arizona, and is personally

acquainted with the mining claim known as Hidden Treasure S.E.C. 25-30 P.5.W. - R.4.W. T.10.W. B.L.M. Serial A.M.C. 73471

mining claim, situate in Weaver Mining District, County of YAVAPAI, State of Arizona, the location notice of which

is recorded in the office of the County Recorder of said County, in Book 147 of Records of Mines, at page 311; that between the 12 day of February, A. D. 1983 and the 13 day of February, A. D. 1983, at least \$100.00

dollars worth of work and improvements were done and performed upon said claim, not including the location work of said claim. Such work and improvements were made by and at the expense of JACK J. CULP


owner of said claim for the purpose of complying with the laws of the United States pertaining to assessment of annual work, and

BUILT AND REPAIRED ROADS WITH CAT

Jack J. Culp

were the men employed by said owner and who labored upon said claim, did said work and improvements, the same being as follows, to-wit:

Instrument # **32896**
Recorded Official Records
of Yavapai County, Arizona.
SEP 29 '83 - 10 00 AM



at the request of Jack J. Culp
PATSY C. JENNEY, County Recorder
Deputy Patsy Jenney

INDEXED

MICROFILMED

RECEIVED
B.L.M. AZ STATE OFFICE

DEC 6 - 1983

07.45 A.M.
PHOENIX, ARIZONA

BOOK 1573 PAGE 463

REAL

Subscribed and sworn to before me this 19 day of Sept, A. D. 1983

(My commission expires Sept 14-85) Edna Corley
Notary Public.

Affidavit of Labor Performed and Improvements Made

75472

STATE OF ARIZONA, }
County of YAVAPAI } ss.

bgn

5

JACK J CULP being duly sworn, deposes and says that he is a citizen of the United States and more than twenty-one years of age, and resides at WIKIEUP in MOHAVE County, State of Arizona, and is personally acquainted with the mining claim known as TERMINAL S.E.C. 25-30 R.5.W. R.4.W. T.10.N. b.l.m. SERIAL NO A.M.C. 75472 mining claim, situate in WEAVER ~~b.l.m. SERIAL NO A.M.C. 75472~~ Mining District, County of YAVAPAI, State of Arizona, the location notice of which is recorded in the office of the County Recorder of said County, in Book 129 of Records of Mines, at page 354; that between the 25 day of Feb, A. D. 1983 and the 27 day of Feb, A. D. 1983, at least 100.00 dollars worth of work and improvements were done and performed upon said claim, not including the location work of said claim. Such work and improvements were made by and at the expense of JACK J CULP

owner of said claim for the purpose of complying with the laws of the United States pertaining to assessment of annual work, and ALBERT COXLEY
HANK ROEY

were the men employed by said owner and who labored upon said claim, did said work and improvements, the same being as follows, to-wit:
CLEAVED OUT CUT AND REPAIRED ROAD

RECORDED YAVAPAI COUNTY ARIZONA
Instrument # 32892
Recorded Official Records of Yavapai County, Arizona.
SEP 29 '83 10 00 AM
at the request of JACK J CULP
PATSY C JENNEY, County Recorder
Deputy Patsy Jenney

INDEXED
MICROFILMED

RECEIVED
B.L.M. AZ STATE OFFICE

DEC 6 - 1983

07.45 A.M.
PHOENIX, ARIZONA

1573 PAGE 459

SEAL

Subscribed and sworn to before me this 19 day of Sept, A. D. 1983

(My commission expires Sept 14-85)

Edna Corley
Notary Public.

Affidavit of Labor Performed and Improvements Made

by 5

STATE OF ARIZONA, }
County of YAVAPAI } ss.

JACK J CULP being duly sworn, deposes and says that he is a citizen of the United States and more than twenty-one years of age, and resides at W. K. R. U. P. in M. O. H. A. V. E. County, State of Arizona, and is personally acquainted with the mining claim known as C. O. U. G. H. A. I. T.

Sec. 30-31 R. 4. W. T. 10. N. B. L. M. SERIAL A. M. C. 75473

mining claim, situate in W. E. A. V. E. T.

Mining District, County of YAVAPAI, State of Arizona, the location notice of which is recorded in the office of the County Recorder of said County, in Book 135 of Records of Mines, at page 191; that between the 14 day of FEBRUARY, A. D. 1983 and the 16 day of FEBRUARY, A. D. 1983, at least \$ 100.00

dollars worth of work and improvements were done and performed upon said claim, not including the location work of said claim. Such work and improvements were made by and at the expense of JACK J CULP

owner of said claim for the purpose of complying with the laws of the United States pertaining to assessment of annual work, and

BUILT ROAD AND CUT WORK WITH CAT

Jack J Culp

were the men employed by said owner and who labored upon said claim, did said work and improvements, the same being as follows, to-wit:

Instrument # 32897
Recorded Official Records
of Yavapai County, Arizona.
SEP 29 '83 - 10 00 AM
at the request of Jack J Culp
PATSY C. TENNEY, County Recorder
Deputy Patsy Tenney

INDEXED

MICROFILMED

RECEIVED
B.L.M. AZ STATE OFFICE
DEC 6 - 1983
07.45 A.M.
PHOENIX, ARIZONA

BOOK 1573 PAGE 464

SEAL

Subscribed and sworn to before me this 19 day of Sept, A. D. 1983

(My commission expires Sept 14 - 85)
Edna Carley
Notary Public.

Affidavit of Labor Performed and Improvements Made

5

STATE OF ARIZONA,
County of YAVAPAI } ss.

JACK J. CULP being duly sworn, deposes and says that he is a citizen of the United States and more than twenty-one years of age, and resides at W.K. Exp. in Mohave County, State of Arizona, and is personally acquainted with the mining claim known as LAUZA ANN PLACE

Sec. 30-31 R. 4. W. T. 10. N. B. L. M. Serial. A. M. C. 75474

mining claim, situate in WEAVER Mining District, County of YAVAPAI, State of Arizona, the location notice of which is recorded in the office of the County Recorder of said County, in Book 134 of Records of Mines, at page 425; that between the 17 day of February, A. D. 1983 and the 18 day of February, A. D. 1983, at least \$100.00


dollars worth of work and improvements were done and performed upon said claim, not including the location work of said claim. Such work and improvements were made by and at the expense of JACK J. CULP

owner of said claim for the purpose of complying with the laws of the United States pertaining to assessment of annual work, and

CAT WORK ON ROAD AND BUILDING NEW ROAD.

Jack J. Culp

were the men employed by said owner and who labored upon said claim, did said work and improvements, the same being as follows, to-wit:



Instrument # **32898**
Recorded Official Records
of Yavapai County, Arizona.
SEP 29 '83 - 10 00 AM
at the request of Jack J. Culp
PATSY C. JENNEY, County Recorder
Patsy Jenney

INDEXED
MICROFILMED

RECORDED
B.L.M. AZ STATE OFFICE
DEC 6 - 1983
07.45 A.M.
PHOENIX, ARIZONA

S.E.A.R.

BOOK **1573** PAGE **465**

Subscribed and sworn to before me this 19 day of Sept, A. D. 1983

(My commission expires Sept 14 - 85) Ede Corley
Notary Public.

Affidavit of Labor Performed and Improvements Made

STATE OF ARIZONA, }
County of YAVAPAI } ss.

bgn
5

JACK J. CULP being duly sworn, deposes and says that he is a citizen of the United States and more than twenty-one years of age, and resides at WIKIAP in MOHAVE County, State of Arizona, and is personally acquainted with the mining claim known as COMET #1 Sec. 30
R.H.W. T.I.D.N. B.L.M. SERIAL NO. A.M.C. 75475 mining claim, situate in WEAVER

Mining District, County of YAVAPAI, State of Arizona, the location notice of which is recorded in the office of the County Recorder of said County, in Book 1245 of Records of Mines, at page 286; that between the 23 day of Feb, A. D. 1983 and the 24 day of Feb, A. D. 1983, at least \$100.00

dollars worth of work and improvements were done and performed upon said claim, not including the location work of said claim. Such work and improvements were made by and at the expense of JACK J. CULP

owner of said claim for the purpose of complying with the laws of the United States pertaining to assessment of annual work, and ALBERT COXLEY
HANK ROEY

were the men employed by said owner and who labored upon said claim, did said work and improvements, the same being as follows, to-wit:

BUILT AND REPAIRED ROADS WITH CAT.


RECEIVED
B.L.M. AZ STATE OFFICE

DEC 6 - 1983

07:45 A.M.

PHOENIX, ARIZONA

Instrument # 32893
Recorded Official Records
of Yavapai County, Arizona.
SEP 29 '83 - 10 00 AM



at the request of Jack Culp
PATSY C. JENNEY, County Recorder
Deputy Patsy Jenney

INDEXED

MICROFILMED

BOOK 1573 PAGE 460

SEAL

Subscribed and sworn to before me this 19 day of Sept, A. D. 1983

(My commission expires Sept 14 - 85)

Earl Cooley
Notary Public.

Affidavit of Labor Performed and Improvements Made

STATE OF ARIZONA, }
County of YAVAPAI } ss.

JACK J CULP being duly sworn, deposes and
says that he is a citizen of the United States and more than twenty-one years of age, and
resides at WIKIUP in MOHAVE County, State of Arizona, and is personally
acquainted with the mining claim known as COMET #2
S.E.C. 30 R. 4. W. T. 10. N. B. 1 M. SERIAL NO. 75476 ✓
mining claim, situate in WEAVER
Mining District, County of YAVAPAI, State of Arizona, the location notice of which
is recorded in the office of the County Recorder of said County, in Book 1245 of Records of
Mines, at pages 288; that between the 20 day of Feb, A. D. 1983
and the 22 day of Feb, A. D. 1983, at least \$100.00
dollars worth of work and improvements were
done and performed upon said claim, not including the location work of said claim. Such work
and improvements were made by and at the expense of JACK J CULP

owner of said claim for the purpose of complying with the laws of the United States
pertaining to assessment of annual work, and ALBERT COXLEY
HANK ROEY

were the men employed by said owner and who labored upon said claim, did said work
and improvements, the same being as follows, to-wit:

WORKED IN SHAFT CLEANED OUT
CUT REPAIRED ROAD WITH CAT.

RECEIVED
B.L.M. AZ STATE OFFICE
DEC 6 - 1983
07.45 A.M.
PHOENIX, ARIZONA

Instrument # 32894
Recorded Official Records
of Yavapai County, Arizona.
SEP 29 83 - 10 00 AM
at the request of Jack J Culp
PATSY C. JENNEY, County Recorder
Deputy Patsy Jenney

INDEXED
MICROFILMED

BOOK 1573 PAGE 461

SEAL

Subscribed and sworn to before me this 19 day of Sept, A. D. 1983
(My commission expires Sept 14 - 85) Eda Corder
Notary Public.

MICROFILMED

PATSY C. JENNEY, County Recorder
By Amelia m Weedon



updated me
5/

Affidavit of Labor Performed and Improvements Made

STATE OF ARIZONA, }
County of YAVAPAI } ss.

JACK J CULP being duly sworn, deposes and

says that he is a citizen of the United States and more than twenty-one years of age, and resides at W. Kieup in MOHAVE County, State of Arizona, and is personally

acquainted with the mining claim known as AJAX Sec. 25 R. 5 W
T. 10. N. B. L. M. SERIAL NO. AM. C. 75470

mining claim, situate in WEAVER

Mining District, County of YAVAPAI, State of Arizona, the location notice of which

is recorded in the office of the County Recorder of said County, in Book 149 of Records of

Mines, at page 74; that between the 2 day of SEPT. JAN, A. D. 1982

and the 7 day of Jan A. D. 1982 at least \$100.00

dollars worth of work and improvements were done and performed upon said claim, not including the location work of said claim. Such work and improvements were made by and at the expense of JACK J CULP

owner of said claim for the purpose of complying with the laws of the United States pertaining to assessment of annual work, and CROSS CUTTING VEIN WITH CAT AND BUILDING ROAD WITH CAT.

were the men employed by said owner and who labored upon said claim, did said work and improvements, the same being as follows, to-wit:

.....
.....
.....
.....

RECEIVED
B. L. M. AZ STATE OFFICE
NOV 29 1982
07:45 A. M.
PHOENIX, ARIZONA

Subscribed and sworn to before me this 23 day of Aug A. D. 1982

(My commission expires Sept 14-1985)

Eda Carley
Notary Public.

INDEXED MICROFILMED PATSY C. JENNEY, County Recorder
By Andrea M. Weedon Deputy

Affidavit of Labor Performed and Improvements Made



6

STATE OF ARIZONA, }
County of YAVAPAI } ss.

JACK J CULP being duly sworn, deposes and says that he is a citizen of the United States and more than twenty-one years of age, and resides at Wikieup in Mohave County, State of Arizona, and is personally acquainted with the mining claim known as Hidden Treasure Sec 25-30 R5-W R4-W T.10.N. B.1.M. Serial AMC 75471 mining claim, situate in Weaver Mining District, County of YAVAPAI, State of Arizona, the location notice of which is recorded in the office of the County Recorder of said County, in Book 147 of Records of Mines, at page 311; that between the 8 day of Feb, A. D. 1982 and the 10 day of Feb, A. D. 1982, at least \$100.00 dollars worth of work and improvements were done and performed upon said claim, not including the location work of said claim. Such work and improvements were made by and at the expense of JACK J CULP

owner of said claim for the purpose of complying with the laws of the United States pertaining to assessment of annual work, and ALBERT COXLEY JIM HAGAN BUILT AND REPAIRED ROADS WITH CAT.

were the men employed by said owner and who labored upon said claim, did said work and improvements, the same being as follows, to-wit: BUILT AND REPAIRED ROADS WITH CAT

RECEIVED
B.L.M. AZ STATE OFFICE
NOV 29 1982
07:45 A.M.
PHOENIX, ARIZONA

Subscribed and sworn to before me this 23 day of Aug, A. D. 1982

(My commission expires Sept 14-1985)

BOOK 1482 PAGE 826

Notary Public

Jack J Culp
Edna Corley

I do hereby certify that the instrument was filed and recorded at the request of Jack J. Culp

on SEP 1 1982-9 30 AM lock 1482 book 1482 Official Records Page 820

Records of Yavapai County, Arizona. WITNESS my hand and official seal the day and year first above written.

MICROFILMED

PATSY C. JENNEY, County Recorder

By Andrea M. Weedon Deputy

INDEXED



Affidavit of Labor Performed and Improvements Made

59

STATE OF ARIZONA, }
County of YAVAPAI } ss.

JACK J. CULP being duly sworn, deposes and

says that he is a citizen of the United States and more than twenty-one years of age, and resides at Wilkieup in MOHAVE County, State of Arizona, and is personally acquainted with the mining claim known as TERMINAL

S.E.C. 25-30-R5-W. R. 4-W. T. 10-W. B.L.M. Serial No. Amc. 75472

mining claim, situate in WEAVER

Mining District, County of YAVAPAI, State of Arizona, the location notice of which

is recorded in the office of the County Recorder of said County, in Book 129 of Records of Mines, at page 354; that between the 11 day of Feb, A. D. 1982

and the 14 day of Feb, A. D. 1982, at least \$100.00

dollars worth of work and improvements were done and performed upon said claim, not including the location work of said claim. Such work and improvements were made by and at the expense of JACK J. CULP

owner of said claim for the purpose of complying with the laws of the United States pertaining to assessment of annual work, and ALBERT COXLEY

JIM HAGAN BUILT AND REPAIRED ROADS WITH CAT.

were the men employed by said owner and who labored upon said claim, did said work and improvements, the same being as follows, to-wit:

BUILT AND REPAIRED ROADS WITH CAT.

RECEIVED
B.L.M. AZ STATE OFFICE

NOV 29 1982

07:45 A.M.
PHOENIX, ARIZONA

P.O. Box 4
Wilkieup, Az 85360

Subscribed and sworn to before me this 23 day of Aug, A. D. 1982

(My commission expires Sept 14-85)

Jack J. Culp
Edna Corley
Notary Public

I do hereby certify that the within instrument was filed and recorded at the recorder's office of Yavapai County, Arizona, on SEP 1 '82-9 30 o'clock 1482 book 823 Official Records Page 823 of Jack J Culp Records of Yavapai County, Arizona. I witness my hand and official seal the day and year first above written.

INDEXED MICROFILMED

PATSY C. JENNEY, County Recorder
By Andrea m Weedon Deputy

Affidavit of Labor Performed and Improvements Made



STATE OF ARIZONA, }
County of YAVAPAI } ss.

JACK J CULP

being duly sworn, deposes and says that he is a citizen of the United States and more than twenty-one years of age, and resides at WICKREUP in MOHAVE County, State of Arizona, and is personally acquainted with the mining claim known as COUGH AIR

S.E.C. 30-31 R.H.W.T. 1D.W B.L.M Serial No. 75473

mining claim, situate in WEAVER

Mining District, County of YAVAPAI, State of Arizona, the location notice of which is recorded in the office of the County Recorder of said County, in Book 135 of Records of Mines, at page 191; that between the 22 day of Feb, A. D. 1982 and the 25 day of Feb, A. D. 1982, at least \$100.00

dollars worth of work and improvements were done and performed upon said claim, not including the location work of said claim. Such work and improvements were made by and at the expense of JACK J. CULP

owner of said claim for the purpose of complying with the laws of the United States pertaining to assessment of annual work, and

BUILT ROAD AND CUT WORK
SAMPLING.

were the men employed by said owner and who labored upon said claim, did said work and improvements, the same being as follows, to-wit:

RECEIVED
B.L.M. AZ STATE OFFICE
NOV 29 1982
07:45 A.M.
PHOENIX, ARIZONA

Jack J Culp

Subscribed and sworn to before me this 23 day of Aug, A. D. 1982

(My commission expires Sept 14-1985)

Eda Corley
Notary Public.

INDEXED

MICROFILMED

PATSY C. JENNEY, County Recorder
By Andrea M Weelan



Affidavit of Labor Performed and Improvements Made

STATE OF ARIZONA, }
County of YAVAPAI } ss.

JACK J CULP

being duly sworn, deposes and

says that he is a citizen of the United States and more than twenty-one years of age, and

resides at WIKIUP in MOHAVE County, State of Arizona, and is personally

acquainted with the mining claim known as LAURA ANN PLACEY

S.E.C. 30-31 B.M.W. T.D.N. B.L.M. SERIAL NO. AMC 75474

mining claim, situate in WEAVER

Mining District, County of YAVAPAI, State of Arizona, the location notice of which

is recorded in the office of the County Recorder of said County, in Book 134 of Records of

Mines, at page 425; that between the 25 day of Feb, A. D. 1982

and the 28 day of Feb, A. D. 1982 at least \$100.00

dollars worth of work and improvements were

done and performed upon said claim, not including the location work of said claim. Such work

and improvements were made by and at the expense of JACK J. CULP

owner of said claim for the purpose of complying with the laws of the United States

pertaining to assessment of annual work, and 6

CAT WORK ON ROAD AND

DIGGING OUT FACE OF WATER TUNNEL

were the men employed by said owner and who labored upon said claim, did said work

and improvements, the same being as follows, to-wit:

Subscribed and sworn to before me this 23 day of Aug, A. D. 1982


(My commission expires Sept 14-1985) Eda Corley Notary Public.

I do hereby certify that the within instrument was filed and recorded at the request of Jack J Culp

on SEP 1 1982 9 30 AM at 1482 Official Record 821

Records of Yavapai County, Arizona. WITNESS my hand and official seal the day and year first above written.

INDEXED MICROFILMED PATSY C. JENNEY, County Recorder
By Andrea m Weedon Deputy



Affidavit of Labor Performed and Improvements Made

STATE OF ARIZONA, }
County of YAVAPAI } ss.

JACK J Culp being duly sworn, deposes and

says that he is a citizen of the United States and more than twenty-one years of age, and resides at Wilkieup in Mohave County, State of Arizona, and is personally acquainted with the mining claim known as COMET # 1

Sec. 30 R. 4. W. T. 10. N. B. 1. m. Serial No. A.M.C. 75475

mining claim, situate in Weaver

Mining District, County of YAVAPAI, State of Arizona, the location notice of which

is recorded in the office of the County Recorder of said County, in Book 1245 of Records of

Mines, at page 286; that between the 14 day of Feb, A. D. 1982

and the 15 day of Feb, A. D. 1982, at least \$ 100 00

dollars worth of work and improvements were

done and performed upon said claim, not including the location work of said claim. Such work

and improvements were made by and at the expense of JACK J Culp

owner of said claim for the purpose of complying with the laws of the United States

pertaining to assessment of annual work, and ALBERT COYLE

JIM HAGAN built and repaired

ROADS WITH CAT

were the men employed by said owner and who labored upon said claim, did said work

and improvements, the same being as follows, to-wit:

built and repaired roads with CAT.

RECEIVED
B. L. M. AZ-STATE OFFICE
NOV 29 1982
07:45 A. M.
PHOENIX, ARIZONA

Subscribed and sworn to before me this 23 day of Aug, A. D. 1982

(My commission expires Sept 14 - 1985)

Eda Carley
Notary Public

STATE OF ARIZONA, County of Yavapai—ss
I do hereby certify that the within instrument was filed and recorded at the request of Jack J Culp
on SEP 1 '82 9 30 AM o'clock 1482 book 822 Official Rec Page 822
Records of Yavapai County, Arizona. WITNESS my hand and official seal the day and year first above written.

INDEXED MICROFILMED

PAISY C. JENNEY, County Recorder
By Anna M. Weedon, Deputy



Affidavit of Labor Performed and Improvements Made

STATE OF ARIZONA, }
County of YAVAPAI } ss.

JACK J CULP being duly sworn, deposes and says that he is a citizen of the United States and more than twenty-one years of age, and resides at Wilkie in MOHAVE County, State of Arizona, and is personally acquainted with the mining claim known as COMET #2
Sec. 30 R.H.W. T. 10. N. B. 1. M. SERIAL No A.M.C. 75476
mining claim, situate in WEAVER
Mining District, County of YAVAPAI, State of Arizona, the location notice of which is recorded in the office of the County Recorder of said County, in Book 1245 of Records of Mines, at page 288; that between the 18 day of Feb, A. D. 1982, and the 21 day of Feb, A. D. 1982, at least \$1,000.00
dollars worth of work and improvements were done and performed upon said claim, not including the location work of said claim. Such work and improvements were made by and at the expense of JACK J CULP

owner of said claim for the purpose of complying with the laws of the United States pertaining to assessment of annual work, and

ROAD WORK AND CUT WORK WITH CAT

were the men employed by said owner and who labored upon said claim, did said work and improvements, the same being as follows, to-wit:

RECEIVED
B. L. M. AZ STATE OFFICE
NOV 23 1982
07:45 A. M.
PHOENIX, ARIZONA

Subscribed and sworn to before me this 23 day of Aug, A. D. 1982
(My commission expires Sept 14 - 1985)
Jack J Culp
Eda Carley
Notary Public.

I do hereby certify that the within document was filed and recorded at the request of

Jack J. Culp


on NOV 3 81-10 10 AM o'clock Book 1422 Official Records Page 341

Records of Yavapai County, Arizona. WITNESS my hand and official seal the day and year first above written.

PATSY C. JENNEY, County Recorder

By Kathryn Dohs

INDEXED



on
in Docket
at Page
at the request of

In witness whereof I have hereunto set my hand and seal.

When recorded mail to:

JACK J CULP
P.O. BOX 4
WICKIUP AZ 12 85360

County Recorder

Deputy County Recorder

Photostated

Fee

3'

Affidavit of Labor Performed and Improvements Made

STATE OF ARIZONA, }
County of YAVAPAI } ss.

JACK J CULP being duly sworn, deposes and

says that he is a citizen of the United States and more than twenty-one years of age, and resides at

WICKIUP in MOHAVE County, State of Arizona, and is personally acquainted with the mining claim known as

Hidden Treasure
Sec 25-30-R5W-4W T10N B.L.M. SERIAL AM.C. 75471

mining claim, situated in WEAVER

Mining District, County of YAVAPAI State of Arizona, the location notice of which

is recorded in the office of the County Recorder of said County, in Book 147 of Records of

Mines, at page 311; that between the 26 day of AUG, A. D. 1981

and the 28 day of aug A. D. 1981, at least \$ 100 00

dollars worth of work and improvements were

done and performed upon said claim, not including the location work of said claim. Such work and im-

provements were made by and at the expense of JACK J CULP

owner of said claim for the purpose of complying with the laws of the United States pertaining to

assessment of annual work, and BUILDING ROAD WITH

CAT

were the men employed by said owner and who labored upon said claim, did said work and

improvements, the same being as follows, to-wit:

ARIZONA STATE OFFICE
BU. LAND MANAGEMENT

DEC 9 1981

7:45 A.M.
PHOENIX, ARIZONA

Subscribed and sworn to before me this Oct 23 day of Oct A. D. 1981

(My commission expires Sept 14-85)

Eda Corley
Notary Public.

State of Arizona

County

} ss

I hereby certify that the within instrument was filed and recorded

Fee No.

STATE OF ARIZONA, County of Yavapai—ss

34217

I do hereby certify that the within instrument was filed and recorded at the request of Jack J. Culp

on NOV 5 '81-10 10 AM o'clock 1422 book 342 Official Records Page


Records of Yavapai County, Arizona. WITNESS my hand and official seal the day and year first above written.

INDEXED

MICROFILMED

PATSY C. JENNEY, County Recorder

By Kathryn Cohn



When recorded mail to:

JACK J CULP
PO. BOX 4

WIKIEUP AZ 12 85320

County Recorder

Deputy County Recorder

Affidavit of Labor Performed and Improvements Made

STATE OF ARIZONA.

County of YAVAPAI } ss.

JACK J CULP

being duly sworn, deposes and

says that he is a citizen of the United States and more than twenty-one years of age, and resides at

WIKIEUP in MOHAVE County, State of Arizona, and is personally ac-

quainted with the mining claim known as TERMINAL

SEC 25-30-R6W-4W-T14N-B1E-M- SERIAL NO. AMC. 75472

mining claim, situated in WEAVER

Mining District, County of YAVAPAI State of Arizona, the location notice of which

is recorded in the office of the County Recorder of said County, in Book 129 of Records of

Mines, at page 354; that between the 20 day of JULY, A. D. 1981,

and the 26 day of AUG A. D. 1981, at least \$100.00

_____dollars worth of work and improvements were

done and performed upon said claim, not including the location work of said claim. Such work and im-

provements were made by and at the expense of JACK J CULP

owner _____ of said claim for the purpose of complying with the laws of the United States pertaining to

assessment of annual work, and Rebuilding @ old road

AND SOME NEW ROAD WITH CAT

were the men employed by said owner _____ and who labored upon said claim, did said work and

improvements, the same being as follows, to-wit: _____

ARIZONA STATE OFFICE
BU. LAND MANAGEMENT

DEC 9 1981

7:45 A.M.

PHOENIX, ARIZONA

Subscribed and sworn to before me this 23rd day of Oct A. D. 1981

(My commission expires Sept 14 - 85)

Edna Corley
Notary Public

State of Arizona

County

} ss

STATE OF ARIZONA, County of Yavapai—ss

34318

I do hereby certify that the within instrument was filed and recorded at the request of

Jack J. Culp

on NOV 5 '81-10 10 AM o'clock

book 1422

Official Records Page

343

Records of Yavapai County, Arizona. WITNESS my hand and official seal the day and year first above written.

PATSY G. JENNEY, County Recorder

By Kathryn Ochs

INDEXED

When recorded mail to:


JACK J CULP

P.O. BOX 4

WIKIUP AZ 12 85360

County Recorder

Deputy County Recorder



Affidavit of Labor Performed and Improvements Made

STATE OF ARIZONA,

County of YAVAPAI

} ss.

JACK J CULP

being duly sworn, deposes and

says that he is a citizen of the United States and more than twenty-one years of age, and resides at

WIKIUP in MOHAVE

County, State of Arizona, and is personally ac-

quainted with the mining claim known as Comet #1

Sec. 30-RHW-T10-N B.L.M. SERIAL NO. A.M.C. 75425

mining claim, situated in Weaver

Mining District, County of YAVAPAI State of Arizona, the location notice of which

is recorded in the office of the County Recorder of said County, in Book 1245

Mines, at page 286; that between the 14 day of July, A. D. 1981,

and the 16 day of July A. D. 1981, at least \$100.00

dollars worth of work and improvements were

done and performed upon said claim, not including the location work of said claim. Such work and im-

provements were made by and at the expense of JACK J CULP

owner of said claim for the purpose of complying with the laws of the United States pertaining to

assessment of annual work, and ROAD WORK WITH

CAT

were the men employed by said owner and who labored upon said claim, did said work and improvements, the same being as follows, to-wit:

ARIZONA STATE OFFICE
BU. LAND MANAGEMENT

DEC 9 1981

7:45 A.M.
PHOENIX, ARIZONA

Subscribed and sworn to before me this

23rd day of Oct

A. D. 1981

(My commission expires Sept 14-85)

Edda Cooley
Notary Public

State of Arizona

County

} ss

I hereby certify that the within instrument was filed and recorded

Fee No.

STATE OF ARIZONA, County of Yavapai—ss

39719

I do hereby certify that the within instrument was filed and recorded at the request of Jack J. Culp

on NOV 5 '81-10 10 AM o'clock book 1422 Official Records Page 344

Records of Yavapai County, Arizona. WITNESS my hand and official seal the day and year first above written

INDEXED

PATSY C. JEMNEY County Recorder


By Kathryn Johns

When recorded mail to:

JACK J CULP
P.O. BOX 4
WIKIUP AZ 12 85360

County Recorder

Deputy County Recorder



Affidavit of Labor Performed and Improvements Made

STATE OF ARIZONA,

County of YAVAPAI } ss.

Jack J. Culp being duly sworn, deposes and says that he is a citizen of the United States and more than twenty-one years of age, and resides at Wikiup in Mohave County, State of Arizona, and is personally acquainted with the mining claim known as Comet #2

Soc 30-R4W T10, N. B.L. Co. SERIAL NO. A.M.C. 75476

mining claim, situated in Weaver

Mining District, County of YAVAPAI State of Arizona, the location notice of which is recorded in the office of the County Recorder of said County, in Book 1245 of Records of

Mines, at page 288; that between the 15 day of June, A. D. 1981, and the 30 day of AUG A. D. 1981, at least \$100.00

100 dollars worth of work and improvements were done and performed upon said claim, not including the location work of said claim. Such work and improvements were made by and at the expense of Jack J. Culp

owner of said claim for the purpose of complying with the laws of the United States pertaining to assessment of annual work, and digging cuts, rebuilding old road and building new one with cut were the men employed by said owner and who labored upon said claim, did said work and improvements, the same being as follows, to-wit:

Subscribed and sworn to before me this 23rd day of Oct, A. D. 1981

(My commission expires Sept 14 - 85)

Edna Cooley
Notary Public.

State of Arizona

County

} ss

I hereby certify that the within instrument was filed and recorded

STATE OF ARIZONA, County of Yavapai—ss

38220

I do hereby certify that the within instrument was filed and recorded at the request of Jack J Culp

on NOV 5 '81-10 10 AM o'clock 1422 book Official Records Page 345

Records of Yavapai County, Arizona. WITNESS my hand and official seal the day and year first above written

INDEXED

MICROFILMED

PATSY C. JENNEY, County Recorder


By Kathryn Johns

When recorded mail to:

JACK J CULP
P.O. BOX 4
WIKIEUP AZ 12 85360

County Recorder

Deputy County Recorder



Affidavit of Labor Performed and Improvements Made

STATE OF ARIZONA,

County of YAVAPAI } ss.

JACK J CULP being duly sworn, deposes and says that he is a citizen of the United States and more than twenty-one years of age, and resides at WIKIEUP in MOHAVE County, State of Arizona, and is personally acquainted with the mining claim known as COUGH A12

Soc 30-31-R4W-T10M B.L.M SERIAL NO. 75473

mining claim, situated in WEAVER

Mining District, County of YAVAPAI State of Arizona, the location notice of which is recorded in the office of the County Recorder of said County, in Book 135 of Records of

Mines, at page 191; that between the 2 day of July, A. D. 1981,

and the 20 day of AUG A. D. 1981, at least 100.00

dollars worth of work and improvements were done and performed upon said claim, not including the location work of said claim. Such work and improvements were made by and at the expense of JACK J CULP

owner of said claim for the purpose of complying with the laws of the United States pertaining to assessment of annual work, and Building, roads

were the men employed by said owner and who labored upon said claim, did said work and improvements, the same being as follows, to-wit: Building and repairing

roads with cut.

ARIZONA STATE OFFICE
BU. LAND MANAGEMENT

DEC 9 1981

7:45 A.M.
PHOENIX, ARIZONA

Subscribed and sworn to before me this 23rd day of Oct, A. D. 1981

(My commission expires Sept 14-85)

Eda Corley
Notary Public

State of Arizona

County

} ss

I hereby certify that the within instrument was filed and recorded

STATE OF ARIZONA, County of Yavapai—ss 38321

I do hereby certify that the within instrument was filed and recorded at the request of Jack J. Culp

on NOV 5 '81-10 10 AM o'clock book 1422 Official Records Page 346

Records of Yavapai County, Arizona. WITNESS my hand and official seal the day and year first above written.

INDEXED

FILED

PATSY C. JENNEY, County Recorder


By Kathryn Johns

When recorded mail to:

JACK J CULP
P.O. BOX 4
WIKIEUP AZ 12 85360

County Recorder

Deputy County Recorder



Affidavit of Labor Performed and Improvements Made

STATE OF ARIZONA,

County of YAVAPAI } ss.

JACK J CULP

being duly sworn, deposes and

says that he is a citizen of the United States and more than twenty-one years of age, and resides at

WIKIEUP in MOHAVE County, State of Arizona, and is personally ac-

quainted with the mining claim known as LAURA ANN PLACEZ

Sec-30-31-194W-TIO-WB-1-11 SERIAL NO A.M.C. 75474

mining claim, situated in WEAVER

Mining District, County of YAVAPAI State of Arizona, the location notice of which

is recorded in the office of the County Recorder of said County, in Book 134 of Records of

Mines, at page 425; that between the 10 day of JULY, A. D. 1981,

and the 12 day of JULY, A. D. 1981, at least \$100.00

dollars worth of work and improvements were

done and performed upon said claim, not including the location work of said claim. Such work and im-

provements were made by and at the expense of JACK J CULP

owner of said claim for the purpose of complying with the laws of the United States pertaining to

assessment of annual work, and DIGGING CUTS SAMPLING

ROAD WORK

were the men employed by said owner and who labored upon said claim, did said work and

improvements, the same being as follows, to-wit:

ARIZONA STATE OFFICE
BU. LAND MANAGEMENT

DEC 9 1981

7:45 A.M.

PHOENIX, ARIZONA

Subscribed and sworn to before me this 13 day of NOV, A. D. 1981

(My commission expires Sept 14-81)


Edna P. ...
Notary Public

INDEXED

MICROFILMED

PATSY C. JENNEY County Recorder

By Kathryn Johns



Affidavit of Labor Performed and Improvements Made

STATE OF ARIZONA, }
County of YAVAPAI } ss.

JACK J CULP being duly sworn, deposes and

says that he is a citizen of the United States and more than twenty-one years of age, and resides at WIKI KUP in MOHAVE County, State of Arizona, and is personally acquainted with the mining claim known as AJAX

Sec 25-36-R5W-T10N B.L.M. SERIAL # A.M.C. 75470

mining claim, situate in WEAVER

Mining District, County of YAVAPAI, State of Arizona, the location notice of which is recorded in the office of the County Recorder of said County, in Book 149 of Records of Mines, at page 74; that between the 28 day of AUG, A. D. 1981, and the 30 day of AUG, A. D. 1981, at least \$100.00

dollars worth of work and improvements were done and performed upon said claim, not including the location work of said claim. Such work and improvements were made by and at the expense of JACK J CULP

owner of said claim for the purpose of complying with the laws of the United States pertaining to assessment of annual work, and

DIGGING PIT CROSS CUTTING VEIN AND ROAD WORK WITH CAT

were the men employed by said owner and who labored upon said claim, did said work and improvements, the same being as follows, to-wit:


ARIZONA STATE OFFICE
BU. LAND MANAGEMENT

DEC 9 1981

7:45 A.M.
PHOENIX, ARIZONA

Subscribed and sworn to before me this 23 day of Oct A. D. 1981

(My commission expires Sept 14 - 85)



Serial Number

NAME of CLAIM

A mc 75470	-----	ASAX
A mc 75471	-----	Hidden Treasure
A mc 75472	-----	Terminal
A mc 75473	-----	Caugh-Air
A mc 75474	-----	LAURA ANN
A mc 75475	---	Comet #1
Thru		- Three -
A mc 75476		Comet #2

ARIZONA STATE OFFICE
BU. LAND MANAGEMENT

DEC 11 1980

7:45 A.M.
PHCENIX, ARIZONA

Affidavit of Labor Performed and Improvements Made

ARIZONA STATE OFFICE
BU. LAND MANAGEMENT

DEC 11 1980

7:45 A.M.
PHOENIX, ARIZONA

STATE OF ARIZONA, }
County of Yavapai } ss.

Albert James being duly sworn, deposes and says that he is a citizen of the United States and more than twenty-one years of age, and resides at Glendale in Maricopa County, State of Arizona, and is personally acquainted with the mining claim known as Comet #2

A.M.C. 95476
mining claim, situate in Weaver mercury Dist. Mining District, County of Yavapai, State of Arizona, the location notice of which is recorded in the office of the County Recorder of said County, in Book 1245 of Records of Mines, at page 288; that between the 15th day of Aug, A. D. 1980, and the 16th day of Aug, A. D. 1980, at least \$ 100.00

dollars worth of work and improvements were done and performed upon said claim, not including the location work of said claim. Such work and improvements were made by and at the expense of Albert James who is purchasing the property owner of said claim for the purpose of complying with the laws of the United States pertaining to assessment of annual work, and Sampling and road work

were the men employed by said owner and who labored upon said claim, did said work and improvements, the same being as follows, to-wit: Sampling and doing road work

Albert James

Subscribed and sworn to before me this 6th day of Dec, A. D. 1980

(My commission expires Sept 14-81) Eda Corley
Notary Public.

Recd. 4805-10-5-81-25

5470 thru
75476 updated

Affidavit of Labor Performed and Improvements Made

ARIZONA STATE OFFICE
BU. LAND MANAGEMENT

DEC 11 1980

7:45 A.M.
PHOENIX, ARIZONA

STATE OF ARIZONA, }
County of Yavapai } ss.

Albert James being duly sworn, deposes and says that he is a citizen of the United States and more than twenty-one years of age, and resides at Glendale in Maricopa County, State of Arizona, and is personally acquainted with the mining claim known as Comet #1

A.M.C. 175475 mining claim, situate in Wheeler Mining District, County of Yavapai, State of Arizona, the location notice of which is recorded in the office of the County Recorder of said County, in Book 1245 of Records of Mines, at page 286; that between the 14 day of Aug, A. D. 1980, and the 16 day of Aug, A. D. 1980, at least \$100.00

dollars worth of work and improvements were done and performed upon said claim, not including the location work of said claim. Such work and improvements were made by and at the expense of Albert James who is purchasing the property owner of said claim for the purpose of complying with the laws of the United States pertaining to assessment of annual work, and Sampling and doing improvements on the road

were the men employed by said owner and who labored upon said claim, did said work and improvements, the same being as follows, to-wit:

Sampling doing improving the road

Albert James

Subscribed and sworn to before me this 6th day of Dec, A. D. 1980

(My commission expires Sept 14 - 81)

Eda Corley
Notary Public.

Affidavit of Labor Performed and Improvements Made

ARIZONA STATE OFFICE
LAND MANAGEMENT

DEC 11 1980

7:45 A.M.
PHOENIX, ARIZONA

STATE OF ARIZONA,

County of Yavapai } ss.

Albert James

being duly sworn, deposes and

says that he is a citizen of the United States and more than twenty-one years of age, and resides at Glendale in Maricopa County, State of Arizona, and is personally acquainted with the mining claim known as Laura Ann

A.M.C. 75474

mining claim, situate in Wilcox

Mining District, County of Yavapai, State of Arizona, the location notice of which

is recorded in the office of the County Recorder of said County, in Book 134 of Records of

Mines, at page 425; that between the 12 day of Aug, A. D. 1980,

and the 12 day of Aug, A. D. 1980, at least \$100.00

dollars worth of work and improvements were done and performed upon said claim, not including the location work of said claim. Such work

and improvements were made by and at the expense of Albert James

who is purchasing the property

owner of said claim for the purpose of complying with the laws of the United States

pertaining to assessment of annual work, and Sampling and Cut wash

were the men employed by said owner and who labored upon said claim, did said work and improvements, the same being as follows, to-wit:

Sampling and Cut wash

Albert James

Subscribed and sworn to before me this 6th day of Dec, A. D. 1980

(My commission expires Sept 14-81)

Eda Colley
Notary Public.

Affidavit of Labor Performed and Improvements Made

ARIZONA STATE OFFICE
BU. LAND MANAGEMENT

DEC 11 1980

7:45 A.M.
PHOENIX, ARIZONA

STATE OF ARIZONA, }
County of Yavapai } ss.

Albert James being duly sworn, deposes and says that he is a citizen of the United States and more than twenty-one years of age, and resides at Glendale in Maricopa County, State of Arizona, and is personally acquainted with the mining claim known as Terminal A.M.C. 75472 mining claim, situate in Wheeler Mining District, County of Yavapai, State of Arizona, the location notice of which is recorded in the office of the County Recorder of said County, in Book 129 of Records of Mines, at page 354; that between the 16 day of Aug, A. D. 1980 and the 18 day of Aug, A. D. 1980, at least \$100.00 dollars worth of work and improvements were done and performed upon said claim, not including the location work of said claim. Such work and improvements were made by and at the expense of Albert James who is purchasing the property owner of said claim for the purpose of complying with the laws of the United States pertaining to assessment of annual work, and Sampling and road work.

were the men employed by said owner and who labored upon said claim, did said work and improvements, the same being as follows, to-wit:

Sampling and road work

Albert James

Subscribed and sworn to before me this 6th day of Dec, A. D. 1980.

(My commission expires Sept 14 - 81)

Eva Corley
Notary Public.

Affidavit of Labor Performed and Improvements Made

ARIZONA STATE OFFICE
LAND MANAGEMENT

DEC 11 1980

7:45 A.M.
PHOENIX, ARIZONA

STATE OF ARIZONA,

County of Yavapai } ss.

Albert James

being duly sworn, deposes and says that he is a citizen of the United States and more than twenty-one years of age, and resides at Glendale in Maricopa County, State of Arizona, and is personally acquainted with the mining claim known as Agay B.L.M.

Serial No. A.M.C. 75470

mining claim, situate in Weaver

Mining District, County of Yavapai, State of Arizona, the location notice of which is recorded in the office of the County Recorder of said County, in Book 149 of Records of Mines, at page 74; that between the 20 day of Aug, A. D. 1980, and the 30 day of Aug, A. D. 1980, at least \$100.00

dollars worth of work and improvements were done and performed upon said claim, not including the location work of said claim. Such work and improvements were made by and at the expense of Albert James

who is purchasing the property owner of said claim for the purpose of complying with the laws of the United States pertaining to assessment of annual work, and Sampling, Cat wash, repairing road

were the men employed by said owner and who labored upon said claim, did said work and improvements, the same being as follows, to-wit:

Sampling Cat wash, repairing road, cuts.

Albert James

Subscribed and sworn to before me this 6th day of Dec, A. D. 1980

(My commission expires Sept 14 - 81)

Edda Collier
Notary Public

Affidavit of Labor Performed and Improvements Made

ARIZONA STATE OFFICE
BU. LAND MANAGEMENT

DEC 11 1980

7:45 A.M.
PHOENIX, ARIZONA

STATE OF ARIZONA, }
County of Yavapai } ss.

Albert James being duly sworn, deposes and says that he is a citizen of the United States and more than twenty-one years of age, and resides at Glendale in Maricopa County, State of Arizona, and is personally acquainted with the mining claim known as Hidden Treasure

A.M.C. 75471 mining claim, situate in Wesley

Mining District, County of Yavapai, State of Arizona, the location notice of which is recorded in the office of the County Recorder of said County, in Book 147 of Records of Mines, at page 311; that between the 20 day of Aug, A. D. 1980, and the 30 day of Aug, A. D. 1980, at least \$100.00

dollars worth of work and improvements were done and performed upon said claim, not including the location work of said claim. Such work and improvements were made by and at the expense of Albert James

who is purchasing the property owner of said claim for the purpose of complying with the laws of the United States pertaining to assessment of annual work, and Sampling ore body
Cleaning out cuts

were the men employed by said owner and who labored upon said claim, did said work and improvements, the same being as follows, to-wit:

Sampling ore body and cleaning out cuts

Albert James

Subscribed and sworn to before me this 10th day of Dec, A. D. 1980.

(My commission expires Sept 14-81)

Eda Corley
Notary Public.

Affidavit of Labor Performed and Improvements Made

ARIZONA STATE OFFICE
BULAND LAND MANAGEMENT

DEC 11 1980

7:45 A.M.
PHOENIX, ARIZONA

STATE OF ARIZONA,
County of Yavapai } ss.

Allert James

being duly sworn, deposes and says that he is a citizen of the United States and more than twenty-one years of age, and resides at Glendale in Maricopa County, State of Arizona, and is personally acquainted with the mining claim known as Cough Air A.M.C. 75473

mining claim, situate in Weaver Mining District, County of Yavapai, State of Arizona, the location notice of which is recorded in the office of the County Recorder of said County, in Book 135 of Records of Mines, at page 191; that between the 12th day of Aug, A. D. 1980, and the 14th day of Aug, A. D. 1980, at least \$100.00

dollars worth of work and improvements were done and performed upon said claim, not including the location work of said claim. Such work and improvements were made by and at the expense of Allert James who is purchasing the property owner of said claim for the purpose of complying with the laws of the United States pertaining to assessment of annual work, and Sampling and cut work.

were the men employed by said owner and who labored upon said claim, did said work and improvements, the same being as follows, to-wit:

Sampling and cut work

Allert James

Subscribed and sworn to before me this 6th day of Dec, A. D. 1980.

(My commission expires Sept 14 - 81)

Edna Carley
Notary Public.

I do hereby certify that the within instrument was filed and recorded at the request of Jack J Culp on SEP 20 1979-8 45 AM Book 1245 Official Records of Yavapai County, Arizona. WITNESS my hand and official seal the day and year first above written.

PATSY C. JENNEY, County Recorder By [Signature] Deputy

Affidavit of Labor Performed and Improvements Made

B.L.M. AZ STATE OFFICE



STATE OF ARIZONA, }
County of YAVAPAI } ss.

OCT 18 1979

10:00 A.M.

JACK J CULP PHOENIX, ARIZONA being duly sworn, deposes and

says that he is a citizen of the United States and more than twenty-one years of age, and resides at WILKIE in MARICOPA County, State of Arizona, and is personally acquainted with the mining claim known as AJAX, TERMINAL Hidden Treasures, CAUGH-OIL, LAURA ANN PLACE mining claim, situate in WEAVER

Mining District, County of YAVAPAI, State of Arizona, the location notice of which is recorded in the office of the County Recorder of said County, in Book 149 of Records of Mines, at page 74; that between the 15 day of April, A. D. 1979, and the 30 day of Aug, A. D. 1979, at least 500.00

dollars worth of work and improvements were done and performed upon said claim, not including the location work of said claim. Such work and improvements were made by and at the expense of JACK J CULP

owner of said claim for the purpose of complying with the laws of the United States pertaining to assessment of annual work, and ROAD WORK Test Holes CUT WORK ON DIKE TRAIL WORK ON THE MINING CLAIMS KNOWN AS THE

were the men employed by said owner and who labored upon said claim, did said work and improvements, the same being as follows, to-wit:

- AJAX Book 149 PAGE 74
- TERMINAL Book 129 PAGE 354
- Hidden Treasures Book 147 PAGE 311
- LAURA ANN Book 134 PAGE 425
- CAUGH OIL Book 135 PAGE 191

T. 10 N. R. 4 & 5 W. Sec. 30, 35, 36

Subscribed and sworn to before me this 29th day of Aug, A. D. 1979

(My commission expires Sept 14-1981) BOOK 1245 PAGE 290 Eda Coley Notary Public

ops 75470 thru 75476 75473
RECEIVED
S.L.M. AZ STATE OFFICE
OCT 18 1979
Process
Oct. 16, 1979
Box 4
Wickenburg, AZ

Dear Sir,

10.00 A.M.
PHOENIX, ARIZONA

Please record this Affidavit of labor performed and improvements made for the Claims listed.

These Claims were mailed to you to be recorded Oct 12, 1979.

As I understand it there are no recording fees for this Affidavit.

Thank you
Jack J. Culp

NOTICE!!

These documents have been scanned!

Do not place un-scanned documents beneath this notice!

Do not remove this notice from this file!

GPO Jacket No. 560-102
Print Order 61549
Rise Business Services, LLC
Job=AZ15 9/11/2019



Box Number= AZ15241



Claim Begin-End: AMC075470-AMC075476

5 Miscellaneous



AZ15241-1

AMC075470-AMC078902

AMC 75470

Authorized Date 12/07/2009

AZ BLM REFUND TO JERRY METZGER FOR \$250 PAID ON
CLOSED CLAIMS AMC75473 & AMC75474, RECEIPT #1965761,
TONY SMITH @ 602-417-9355

Instructions to Accounts SENT TO:

JERRY METZGER
RR 1 BOX 85
BRAGGS, OK 74423-9731

Login ID 203

Entry Date 12/07/2009

Total Amount \$250.00

Authorized Date 12/07/2009

AZ BLM REFUND TO JERRY METZGER FOR \$30 PAID ON
CLOSED CLAIMS AMC 75473 & AMC75474, RECEIPT #1975103,
TONY SMITH @ 602-417-9355

Instructions to Accounts SENT TO:

JERRY METZGER
RR 1 BOX 85
BRAGGS, OK 74423-9731

Login ID 203

Entry Date 12/07/2009

Total Amount \$30.00

~~CBS shows refund
LR shows money still there
LR wouldn't let me use the date of the refund
I had to put in original receipt date~~

Record # 11
 10/15/1979

Jerry Metzger

Action Code Update

Serial-No: AMC75473

Status: CLOSED

Bottom of Screen

	Del?	Date (mm/dd/yyyy)	Code	Action Taken	Action Remark	Receipt Nr
1	<input checked="" type="checkbox"/>	08/23/1930	403	LOCATION DATE		
2	<input checked="" type="checkbox"/>	10/15/1979	395	RECORDATION NOTICE RECD		
3	<input checked="" type="checkbox"/>	08/10/2009	399	CURABLE \$15 MAINT FEE	2010	1975103
4	<input checked="" type="checkbox"/>	08/13/2009	393	DECISION ISSUED	REQMT NOT MET	
5	<input checked="" type="checkbox"/>	07/24/2009	582	MAINTENANCE FEE/\$125	2010	1965761
6	<input checked="" type="checkbox"/>	12/30/2008	631	ABANDONMENT CLAIM VOID	REQMT NOT MET	
7	<input checked="" type="checkbox"/>	07/28/2008	582	MAINTENANCE FEE/\$125	2009	1749381
8	<input checked="" type="checkbox"/>	07/03/2007	488	ASSMT DOC RECEIVED	480;2007	1520245
9	<input checked="" type="checkbox"/>	07/03/2007	483	SMALL MINER CERT FILED	2008	
10	<input checked="" type="checkbox"/>	04/27/2006	396	TRF OF INTEREST FILED	CULP JACK J II	1272929
11	<input checked="" type="checkbox"/>	04/27/2006	396	TRF OF INTEREST FILED	CULP JACK J	1272929
12	<input checked="" type="checkbox"/>	04/03/2006	582	MAINTENANCE FEE/\$125	2007	1258128
13	<input checked="" type="checkbox"/>	08/22/2005	582	MAINTENANCE FEE/\$125	2006	1133403
14	<input checked="" type="checkbox"/>	08/23/2004	582	MAINTENANCE FEE/\$125	2005	935326
15	<input checked="" type="checkbox"/>	08/26/2003	482	MAINTENANCE FEE/\$100	2004	739134
16	<input checked="" type="checkbox"/>	08/20/2002	482	MAINTENANCE FEE/\$100	2003	544494
17	<input checked="" type="checkbox"/>	08/20/2001	482	MAINTENANCE FEE/\$100	2002	360785
18	<input checked="" type="checkbox"/>	08/29/2000	482	MAINTENANCE FEE/\$100	2001	178678
19	<input checked="" type="checkbox"/>	08/30/1999	113	ADDITIONAL INFO RECEIVED	RECEIPT 2297057	
20	<input checked="" type="checkbox"/>	08/30/1999	482	MAINTENANCE FEE/\$100	2000	
21	<input checked="" type="checkbox"/>	08/28/1998	113	ADDITIONAL INFO RECEIVED	RECEIPT 2389791	
22	<input checked="" type="checkbox"/>	08/28/1998	482	MAINTENANCE FEE/\$100	1999	
23	<input checked="" type="checkbox"/>	08/29/1997	113	ADDITIONAL INFO RECEIVED	RECEIPT 2372872	
24	<input checked="" type="checkbox"/>	08/29/1997	482	MAINTENANCE FEE/\$100	1998	
25	<input checked="" type="checkbox"/>	08/29/1996	113	ADDITIONAL INFO RECEIVED	RECEIPT 2263671	
26	<input checked="" type="checkbox"/>	08/29/1996	482	MAINTENANCE FEE/\$100	1997	
27	<input checked="" type="checkbox"/>	08/28/1995	113	ADDITIONAL INFO RECEIVED	RECEIPT 2147976	

<input type="radio"/> 28	<input checked="" type="checkbox"/> X	08/28/1995	—	MAINTENANCE FEE/\$100	1996		ir
<input type="radio"/> 29	<input checked="" type="checkbox"/> X	08/24/1994	113	ADDITIONAL INFO RECEIVED	RECEIPT 2024509		ir
<input type="radio"/> 30	<input checked="" type="checkbox"/> X	08/24/1994	482	MAINTENANCE FEE/\$100	1995		ir
<input type="radio"/> 31	<input checked="" type="checkbox"/> X	08/19/1993	482	MAINTENANCE FEE/\$100	1994		ir
<input type="radio"/> 32	<input checked="" type="checkbox"/> X	08/19/1993	482	MAINTENANCE FEE/\$100	1993;RECEIPT 1901023		ir
<input type="radio"/> 33	<input checked="" type="checkbox"/> X	12/30/1992	480	EVID OF ASSMT FILED	1992		ir
<input type="radio"/> 34	<input checked="" type="checkbox"/> X	10/07/1988	669	LAND STATUS CHECKED			ir
<input type="radio"/> 35	<input checked="" type="checkbox"/> X	10/15/1979	500	MAP IN LEAD FILE	75470		ir
<input type="radio"/> 36	<input checked="" type="checkbox"/> X	10/15/1979	501	ACCT ADV IN LEAD FILE	75470		ir
<input type="radio"/> 37	<input checked="" type="checkbox"/> X	09/02/1930	404	COUNTY RECORDATION	0;135;191		ir

Actions: 37

Provide me with new occurrences

Please SAVE&CONTINUE Between DELETES and NEW/CHANGE Lines

Save & Continue

Save & Exit

Cancel

Lookup

Serial-No: AMC75473

Top of Screen

United States Department of the Interior
 Bureau of Land Management
 BUSINESS & SUPPORT SVCS DIV
 ONE N CENTRAL AVE SUITE 800
 PHOENIX, AZ 85004 -4427
 Phone: (602) 417-9200

Receipt

No: 1965761

Transaction #: 2029557	
Date of Transaction: 07/28/2009	
CUSTOMER:	JERRY METZGER RR 1 BOX 85 BRAGGS,OK 74423-9731 US

LINE #	QTY	DESCRIPTION	REMARKS	UNIT PRICE	TOTAL
1	1.00	LOCATABLE MINERALS / MINING CLAIMS-NOT NEW-UNADJUD,ONE AUTH NO. ONLY / MINING CLAIM MONEY RECEIVED CASES: AMC75475/\$1250.00	MAINT 2010	- n/a -	1250.00
TOTAL:					\$1,250.00

PAYMENT INFORMATION					
1	AMOUNT:	500.00	POSTMARKED:	07/20/2009	
	TYPE:	CHECK	RECEIVED:	07/24/2009	
	CHECK NO:	1371			
	NAME:	METZGER, JERRY F RR 1 BOX 85 BRAGGS OK 74423-9731 US			
2	AMOUNT:	750.00	POSTMARKED:	07/20/2009	
	TYPE:	CHECK	RECEIVED:	07/24/2009	
	CHECK NO:	1372			
	NAME:	METZGER, JERRY F RR 1 BOX 85 BRAGGS OK 74423-9731 US			

REMARKS
FEES INCREASED TO \$140, SHORT PAID BY \$150.00.

This receipt was generated by the automated BLM Collections and Billing System and is a paper representation of a portion of the official electronic record contained therein.

United States Department of the Interior

Bureau of Land Management

BUSINESS & SUPPORT SVCS DIV

ONE N CENTRAL AVE SUITE 800

PHOENIX, AZ 85004 -4427

Phone: (602) 417-9200

Receipt

No:

1975103

Transaction #: 2039048	
Date of Transaction: 08/11/2009	
CUSTOMER:	JERRY METZGER RR 1 BOX 85 BRAGGS,OK 74423-9731 US

LINE #	QTY	DESCRIPTION	REMARKS	UNIT PRICE	TOTAL
1	1.00	LOCATABLE MINERALS / MINING CLAIMS-NOT NEW-UNADJUD,ONE AUTH NO. ONLY / MINING CLAIM MONEY RECEIVED CASES: AMC75475/\$150.00	BALANCE OF 2010 MAINT	- n/a -	150.00
TOTAL:					\$150.00

PAYMENT INFORMATION					
1	AMOUNT:	150.00	POSTMARKED:	08/03/2009	
	TYPE:	CHECK	RECEIVED:	08/10/2009	
	CHECK NO:	1386			
	NAME:	METZGER, JERRY F RR 1 BOX 85 BRAGGS OK 74423-9731 US			

REMARKS

This receipt was generated by the automated BLM Collections and Billing System and is a paper representation of a portion of the official electronic record contained therein.

Action Code Update

Serial-No: AMC75473

Status: CLOSED

Bottom of Screen

ACTIONS SUCCESSFULLY SAVED WITH THE FOLLOWING WARNING(S):
 Field: action_date Occ: 1 RECORDATION DATE EXCEEDS 90-DAY LIMIT

	Del?	Date (mm/dd/yyyy)	Code	Action Taken	Action Remark	Receipt Nr
<input checked="" type="radio"/> 1	<input type="checkbox"/> x	08/23/1930	403	LOCATION DATE		
<input type="radio"/> 2	<input type="checkbox"/> x	10/15/1979	395	RECORDATION NOTICE RECD		
<input type="radio"/> 3	<input type="checkbox"/> x	08/10/2009	399	CURABLE \$15 MAINT FEE	2010	1975103
<input type="radio"/> 4	<input type="checkbox"/> x	08/13/2009	393	DECISION ISSUED	REQMT NOT MET	
<input type="radio"/> 5	<input type="checkbox"/> x	07/24/2009	582	MAINTENANCE FEE/\$125	2010	1965761
<input type="radio"/> 6	<input type="checkbox"/> x	12/30/2008	631	ABANDONMENT CLAIM VOID	RQMT NOT MET	
<input type="radio"/> 7	<input type="checkbox"/> x	12/30/2008	379	REFUND AUTHORIZED	\$30 PD ON CLOSED CL	1975103
<input type="radio"/> 8	<input type="checkbox"/> x	12/30/2008	379	REFUND AUTHORIZED	\$250 PD ON CLOSED CL	1978193
<input type="radio"/> 9	<input type="checkbox"/> x	12/30/2008	379	REFUND AUTHORIZED	\$ 15 CLAIM CLOSED;	1975103
<input type="radio"/> 10	<input type="checkbox"/> x	12/30/2008	379	REFUND AUTHORIZED	\$ 125 CLAIM CLOSED;	1967561
<input type="radio"/> 11	<input type="checkbox"/> x	07/28/2008	582	MAINTENANCE FEE/\$125	2009	1749381
<input type="radio"/> 12	<input type="checkbox"/> x	07/03/2007	488	ASSMT DOC RECEIVED	480;2007	1520245
<input type="radio"/> 13	<input type="checkbox"/> x	07/03/2007	483	SMALL MINER CERT FILED	2008	
<input type="radio"/> 14	<input type="checkbox"/> x	04/27/2006	396	TRF OF INTEREST FILED	CULP JACK J II	1272929
<input type="radio"/> 15	<input type="checkbox"/> x	04/27/2006	396	TRF OF INTEREST FILED	CULP JACK J	1272929
<input type="radio"/> 16	<input type="checkbox"/> x	04/03/2006	582	MAINTENANCE FEE/\$125	2007	1258128
<input type="radio"/> 17	<input type="checkbox"/> x	08/22/2005	582	MAINTENANCE FEE/\$125	2006	1133403
<input type="radio"/> 18	<input type="checkbox"/> x	08/23/2004	582	MAINTENANCE FEE/\$125	2005	935326
<input type="radio"/> 19	<input type="checkbox"/> x	08/26/2003	482	MAINTENANCE FEE/\$100	2004	739134
<input type="radio"/> 20	<input type="checkbox"/> x	08/20/2002	482	MAINTENANCE FEE/\$100	2003	544494
<input type="radio"/> 21	<input type="checkbox"/> x	08/20/2001	482	MAINTENANCE FEE/\$100	2002	360785
<input type="radio"/> 22	<input type="checkbox"/> x	08/29/2000	482	MAINTENANCE FEE/\$100	2001	178678
<input type="radio"/> 23	<input type="checkbox"/> x	08/30/1999	113	ADDITIONAL INFO RECEIVED	RECEIPT 2297057	
<input type="radio"/> 24	<input type="checkbox"/> x	08/30/1999	482	MAINTENANCE FEE/\$100	2000	
<input type="radio"/> 25	<input type="checkbox"/> x	08/28/1998	113	ADDITIONAL INFO RECEIVED	RECEIPT 2389791	
<input type="radio"/> 26	<input type="checkbox"/> x	08/28/1998	482	MAINTENANCE FEE/\$100	1999	

○ 27	<input type="checkbox"/> X	08/29/1997		ADDITIONAL INFO RECEIVED	REC=372872		ir
○ 28	<input type="checkbox"/> X	08/29/1997	482	MAINTENANCE FEE/\$100	1998		ir
○ 29	<input type="checkbox"/> X	08/29/1996	113	ADDITIONAL INFO RECEIVED	RECEIPT 2263671		ir
○ 30	<input type="checkbox"/> X	08/29/1996	482	MAINTENANCE FEE/\$100	1997		ir
○ 31	<input type="checkbox"/> X	08/28/1995	113	ADDITIONAL INFO RECEIVED	RECEIPT 2147976		ir
○ 32	<input type="checkbox"/> X	08/28/1995	482	MAINTENANCE FEE/\$100	1996		ir
○ 33	<input type="checkbox"/> X	08/24/1994	113	ADDITIONAL INFO RECEIVED	RECEIPT 2024509		ir
○ 34	<input type="checkbox"/> X	08/24/1994	482	MAINTENANCE FEE/\$100	1995		ir
○ 35	<input type="checkbox"/> X	08/19/1993	482	MAINTENANCE FEE/\$100	1994		ir
○ 36	<input type="checkbox"/> X	08/19/1993	482	MAINTENANCE FEE/\$100	1993;RECEIPT 1901023		ir
○ 37	<input type="checkbox"/> X	12/30/1992	480	EVID OF ASSMT FILED	1992		ir
○ 38	<input type="checkbox"/> X	10/07/1988	669	LAND STATUS CHECKED			ir
○ 39	<input type="checkbox"/> X	10/15/1979	500	MAP IN LEAD FILE	75470		ir
○ 40	<input type="checkbox"/> X	10/15/1979	501	ACCT ADV IN LEAD FILE	75470		ir
○ 41	<input type="checkbox"/> X	09/02/1930	404	COUNTY RECORDATION	0;135;191		ir

Actions: 41

Provide me with new occurrences

Please SAVE&CONTINUE Between DELETES and NEW/CHANGE Lines

Save & Continue

Save & Exit

Close

Lookup

Serial-No: AMC75473

Top of Screen

United States Department of the Interior

Bureau of Land Management
 BUSINESS & SUPPORT SVCS DIV
 ONE N CENTRAL AVE SUITE 800
 PHOENIX, AZ 85004 -4427
 Phone: (602) 417-9200

Receipt

No: 1965761

Transaction #: 2029557	
Date of Transaction: 07/28/2009	
CUSTOMER:	JERRY METZGER RR 1 BOX 85 BRAGGS, OK 74423-9731 US

LINE #	QTY	DESCRIPTION	REMARKS	UNIT PRICE	TOTAL
1	1.00	LOCATABLE MINERALS / MINING CLAIMS-NOT NEW-UNADJUD, ONE AUTH NO. ONLY / MINING CLAIM MONEY RECEIVED CASES: AMC75475/\$1250.00	MAINT 2010	- n/a -	1250.00
TOTAL:					\$1,250.00

PAYMENT INFORMATION					
1	AMOUNT:	-250.00	POSTMARKED:	N/A	
	TYPE:	CHECK (REFUND OR DEBIT VOUCHER)	RECEIVED:	07/24/2009	
	CHECK NO:	1371			
	NAME:	METZGER, JERRY F RR 1 BOX 85 BRAGGS OK 74423-9731 US			
2	AMOUNT:	500.00	POSTMARKED:	07/20/2009	
	TYPE:	CHECK	RECEIVED:	07/24/2009	
	CHECK NO:	1371			
	NAME:	METZGER, JERRY F RR 1 BOX 85 BRAGGS OK 74423-9731 US			
3	AMOUNT:	750.00	POSTMARKED:	07/20/2009	
	TYPE:	CHECK	RECEIVED:	07/24/2009	
	CHECK NO:	1372			
	NAME:	METZGER, JERRY F RR 1 BOX 85 BRAGGS OK 74423-9731 US			

REMARKS
FEES INCREASED TO \$140, SHORT PAID BY \$150.00.

This receipt was generated by the automated BLM Collections and Billing System and is a paper representation of a portion of the official electronic record contained therein.

United States Department of the Interior
 Bureau of Land Management
 BUSINESS & SUPPORT SVCS DIV
 ONE N CENTRAL AVE SUITE 800
 PHOENIX, AZ 85004 -4427
 Phone: (602) 417-9200

Receipt

No:

1975103

Transaction #: 2039048	
Date of Transaction: 08/11/2009	
CUSTOMER:	JERRY METZGER RR 1 BOX 85 BRAGGS,OK 74423-9731 US

LINE #	QTY	DESCRIPTION	REMARKS	UNIT PRICE	TOTAL
1	1.00	LOCATABLE MINERALS / MINING CLAIMS-NOT NEW-UNADJUD,ONE AUTH NO. ONLY / MINING CLAIM MONEY RECEIVED CASES: AMC75475/\$150.00	BALANCE OF 2010 MAINT	- n/a -	150.00
TOTAL:					\$150.00

PAYMENT INFORMATION					
1	AMOUNT:	-30.00	POSTMARKED:	N/A	
	TYPE:	CHECK (REFUND OR DEBIT VOUCHER)	RECEIVED:	08/10/2009	
	CHECK NO:	1386			
	NAME:	METZGER, JERRY F RR 1 BOX 85 BRAGGS OK 74423-9731 US			
2	AMOUNT:	150.00	POSTMARKED:	08/03/2009	
	TYPE:	CHECK	RECEIVED:	08/10/2009	
	CHECK NO:	1386			
	NAME:	METZGER, JERRY F RR 1 BOX 85 BRAGGS OK 74423-9731 US			

REMARKS

This receipt was generated by the automated BLM Collections and Billing System and is a paper representation of a portion of the official electronic record contained therein.

Authorized Date	10/31/2001
Instructions to Accounts	REFUND \$5 AMC75470 UNABLE TO GET SIGNATURE OCD
Login ID	1461
Entry Date	10/31/2001
Total Amount	\$5.00

10/31/01 Refund authorized
David Morrison

United States Department of the Interior
 Bureau of Land Management
 BUSINESS & SUPPORT SVCS DIV
 222 N CENTRAL AVE
 PHOENIX, AZ 85004 -2203
 Phone: (602) 417-9200

Receipt	
No:	281116

Transaction #: 296767					
Date of Transaction: 03/28/2001					
CUSTOMER:		ROBERT MCCOY 2001 W WICKENBURG WY STE 1 WICKENBURG, AZ 85390			
LINE #	QTY	COMMODITY / SUBJECT / ACTION / PRODUCT	REMARKS	UNIT PRICE	TOTAL
1	1	LOCATABLE MINERALS / MINING CLAIMS-ACCOUNTS/UNADJUDICATED / MINING CLAIM MONEY RECEIVED (455)	TRF 2	- n/a -	\$10:00
TOTAL:					\$10.00

PAYMENT INFORMATION			
1	AMOUNT:	\$10.00	POSTMARKED: 03/26/2001
	TYPE:	CHECK	RECEIVED: 03/27/2001
	CHECK NO:	5000	
	NAME:	MCCOY, ROBERT D 2001 W WICKENBURG WY STE 1 WICKENBURG AZ 85390	

REMARKS

CASE SERIAL NUMBER INFORMATION		
TRNS #	LINE #	CASES
296767	1	AMC00075470

This receipt was generated by the automated BLM Collections and Billings System and is a paper representation of a portion of the official electronic record contained therein.

5/8/01 Eavn \$500 for AMC 283180 the remaining \$500 will be applied to AMC 75470 after additional information is received from Mr McCoy.
DM

10/31/01 Letter sent - Refund after cert card received for AMC 75470 - Mr McCoy unable to get proper document

10/31/01 Refund \$500
Shane Morrison

UNITED STATES DEPARTMENT OF THE INTERIOR
BUREAU OF LAND MANAGEMENT
ARIZONA STATE OFFICE

Memorandum

To: Case File AMC 75470/ AMC 283180
From: Dorie Morrison, LLE
Subject: Documentation of Telephone Conversation

Name of Person contacted: Robert McCoy, Attorney

Telephone Number of Person Contacted: 520 684 5354

Date of Contact: May 4, 2001

Summary: Called and requested that Mr. McCoy call in reference to AMC 75470. AMC 75470 cannot be transferred as requested. The mining deed dated September 8, 1976 does not list AMC 75470 Ajax claim. Will need documentation showing the transfer by QCD from Rowena and copy of will passing interest from A.V. Moore to Rowena on his death.

May 8, 2001

Spoke to Mr. McCoy today and he said that he was of the impression that the Mining Deed, dated September 8, 1976 was for AMC 75470 Ajax. After checking he realized that it was not. He will try and get the necessary documentation so that this claim may be transferred.

He requested that in the meantime, that AMC 283180 Apache be transferred from Mr. Culp to Mineco. This will be done and the remaining \$5 on receipt number 281116 will be held and applied to AMC 75470 after the requested documentation is received.

Mr. McCoy indicated that it would take him a little while. I told him that I would be out of the office all of June and July and would check in August to see what progress has been accomplished.

8/29/01 Spoke to Mr McCoy regarding the information needed to transfer AMC 75470 Ajax. He said he had not obtained the information yet and requested additional time. Will check again around the middle of September.

10/3/01 Mr McCoy unable to get documents. Will refund \$500 and when he gets documents will refile.

UNITED STATES DEPARTMENT OF THE INTERIOR
BUREAU OF LAND MANAGEMENT
ARIZONA STATE OFFICE

IN REPLY REFER TO:
AMC 315239
70996
299440
75470
283180
289270

Memorandum

To: Case File
From: E. Stah
Subject: Documentation of Telephone Conversation

Name of Person Contacted: James R. McLennan

Telephone Number of Person Contacted: 602-684-2958

Date of Contact: 9-21-94

Summary: Rent had already been paid on
AMCs 315239 - 315242. We will refund
\$400 to Mr. McLennan.

Advised him I couldn't change address
on AMCs 75475-6, 289270-3, 75470-4, 299440,
283180, 70996 - 71012 until they
were in his name. He said no
problem.

AHC 75470

10-12-79

Please record these seven
lode Claims. Check for \$35 for
recording these Claims is enclosed.

Jacob Gulp

RECEIVED
B.L.M. AZ STATE OFFICE

OCT 15 1979

10:00 A.M.
PHOENIX, ARIZONA

NOTICE!!

These documents have been scanned!

Do not place un-scanned documents beneath this notice!

Do not remove this notice from this file!

GPO Jacket No. 560-102
Print Order 61549
Rise Business Services, LLC
Job=AZ15 9/11/2019



Box Number= AZ15241



Claim Begin-End: AMC075470-AMC075476

6 Location Notices-Amendments and Supporting Documents



AZ15241-1

AMC075470-AMC078902

Notice of Mining Location LODE CLAIM

①

To All Whom It May Concern:

This Mining Claim, the name of which is the Ajax

Mining Claim, situate on lands belonging to the United States of America, and in which there are valuable mineral deposits, was entered upon and located for the purpose of exploration and purchase by

A. V. Moore & Rowena G Moore

(Lessor must insert either "A citizen of the United States" or "Who has declared his intention of becoming a citizen of the United States")
the undersigned, on the 1st day of July, 1940

The length of this claim is 1500 feet and No claim

and 400 feet in a Northerly direction

and 1100 feet in a Southerly direction

from the center of the discovery shaft, at which this notice is posted, lengthwise of the claim, together with 300 feet in width of the surface grounds, on each side of the center of said claim. The

general course of the lode deposit and premises is from the N to the South

The claim is situated and located in the Weaver Mineral District,

in Yavapai County, in the State of Arizona, about 1/2 mile in a Northerly direction from Stanton

The surface boundaries of the claim are marked upon the ground as follows: Beginning at

Stone monument located about 200 ft in a S, Easterly direction from survey postmarker

at a point in a of Sec 36 N line direction N 400 feet from

the discovery shaft (at which this notice is posted), being in the center of the N end line of said claim; thence 300 feet to a monument

, being the N E corner of said claim; thence 1500 feet to a monument

, being the S E corner of said claim; thence 300 feet

to a monument at the center of the S end of said claim; thence 300 feet to a monument

being at the S W corner of said claim; thence 1500 feet to a monument

at the N W corner of said claim; thence 300 feet to the place of beginning.

Dated and posted on the grounds this 1st day of July, 1940

A V Moore

Rowena G Moore

Filed and recorded at request of A. V. Moore Sept. 17, 1940

at 9:00 o'clock A. M., Book 148 of Mines, page 74, Records of Yavapai County, Arizona.

(SEAL) GRACE CHAPMAN, County Recorder.

By Agnes Stringfield, Deputy Recorder.

RECEIVED
B.L.M. AZ STATE OFFICE
OCT 15 1979
10:00 A.M.
PHOENIX, ARIZONA

75471

A MC

Notice of Mining Location LODE CLAIM

To All Whom It May Concern:

This Mining Claim, the name of which is the Hidden Treasura Mining Claim, situate on lands belonging to the United States of America, and in which there are valuable mineral deposits, was entered upon and located for the purpose of exploration and purchase by A. V. Moore, Rowena Moore Art Goodwin

(LOCATOR MUST INSERT EITHER "A CITIZEN OF THE UNITED STATES" OR "WHO HAS DECLARED HIS INTENTION TO BECOME A CITIZEN OF THE UNITED STATES")
the undersigned, on the 21st day of November, 1938

The length of this claim is 1500 feet and we claim 1200 feet in a S. Easterly direction and 300 feet in a N. Westerly direction from the center of the discovery shaft, at which this notice is posted, lengthwise of the claim, together with 300 feet in width of the surface grounds, on each side of the center of said claim. The general course of the lode deposit and premises is from the xx2 N.W. to the S.E.

The claim is situated and located in the Weaver Mining District, in Yavapai County, in the State of Arizona, about 1000 ft in a Easterly direction from center of the Little Johnie, Patented claim, on West slope of Rich Hill, this claim is the South extension of the Terminal, (Hidden Treasura)

The surface boundaries of the claim are marked upon the ground as follows: Beginning at

Stone monument
at a point in a N. Westerly direction 300 feet from the discovery shaft (at which this notice is posted), being in the center of the N.W. end line of said claim; thence 300 feet to a Monument, being the N. E. corner of said claim; thence 1500 feet to a monument, being at the S. E. corner of said claim; thence 300 feet to a monument at the center of the South end of said claim; thence 300 feet to a monument, being at the S. W. corner of said claim; thence 1500 feet to a monument at the N.W. corner of said claim; thence 300 feet to the place of beginning.

Dated and posted on the grounds this 21st day of November, 1938

A. V. Moore
Rowena G. Moore
Art Goodwin

Filed and recorded at request of A. V. Moore Jan. 30, A. D. 1938 at 9:26 o'clock A. M., Book 147 of Mines, page 511, Records of Yavapai County, Arizona.

(SEAL) GRACE CHAPMAN, County Recorder.

By Dorothy M Evans, Deputy Recorder.

MAP FILED IN A MC 75470

RECEIVED
BLM. AZ STATE OFFICE

OCT 15 1979
10:00 A.M.
PHOENIX, ARIZONA

A MC 75472

NOTICE OF MINING LOCATION.

LODE CLAIM.

TO ALL WHOM IT MAY CONCERN:

This mining claim the name of which is the Terminal mining claim situate on lands belonging to the United States of America, and in which there are valuable mineral deposits, was entered upon and located for the purpose of exploration and purchased by A. V. Moore, Rowena G. Moore, and Art Goodwin, Citizens of the U. S. the undersigned on the 11 day of February, 1938.

The length of this claim is 1600 ft, and we claim 600 ft in a Northerly direction, and 1000 ft in a southerly direction from the center of the discovery shaft, at which this notice is posted, lengthwise of the claim 300 ft in width of the surface ground on each side of the center of ~~xx~~ said claim, the general course of the lode deposit and premises is from the North to the South.

The claim is situated and located in the Weaver mining district, Yavapai County, Ariz. About half way between the Katy patented claim No 1277, and the Empire patented claim No 1278, on West side of Rich Hill,

Surface boundaries of the claim are marked upon the ground as follows, Beginning at the North center end Mon of stone, ~~xx~~ at a point 600 feet in a Northerly direction from the discovery shaft, at which this notice is posted, thence 300 ft to a mon being the N. E. corner of said claim, thence 1500 ft in a Southerly direction to Mon being the S. E. corner, thence 300 to mon being the South Center of said claim, thence 300 ft to Mon, being the S. W. corner, thence 1500 ft to Mon, being the N. W. corner, thence 300 feet to place of beginning.

Dated and posted on the ground the 11th day of Feb, 1938.


A. V. Moore
Rowena G. Moore
Art Goodwin

Filed and recorded at request of A. V. Moore, Apr. 27, A. D. 1938, at 9:00 o'clock A. M., Book 129 of Mines, Page 354, Records of Yavapai County, Arizona.

(SEAL)

GRACE CHAPMAN
County Recorder.

By Agnes Hunsicker
Deputy Recorder.



RECEIVED
B.L.M. AZ STATE OFFICE

OCT 15 1979

10:00 A.M.
PHOENIX, ARIZONA

MAP FILED IN

A MC 75470

AMC 75470

Corrected

LOCATION NOTICE FOR LOBE MINING CLAIM

NOTICE IS HEREBY GIVEN that the Caugh. Air
BLM 75473 lode mining claim has been located
by Jerry Metzger whose current mailing
address is RR-1 Box 85
BRAGGS, OK. 74423

RECEIVED
BLM AZ STATE OFFICE
2009 OCT -6 A 8:46
PHOENIX, ARIZONA
BLM
Date
Stamp

The general course of this claim is North-South and it is situated in YAVAPAI
County, Arizona. This claim is 1500 feet in length and 500 feet in width. This claim runs
from the location monument on which this location notice is posted approximately 500 feet in a
East direction to the South end line and 1500 feet in a West direction to the
North end line. This claim is marked by six monuments, one at each corner and one at the center of each
end line of the claim.

The location monument on which this notice is posted is situated within Section 30, Township 10
N, Range 4 W, Gila Salt River Base and Meridian, Arizona and this claim encompasses portions
of the following quarter section (s), section (s), Township (s) and Range (s) S-30 T10N
R4W

Gila Salt River Base and Meridian, Arizona.

The locality of this claim with reference to some natural object or permanent monument and additional information
(if any) concerning its locality are as follows: ON What is Called Rich Hill
At The North End of the Claim A Rock Monument
~~BLM~~ BLM Claim # 75473 Box 135 Page 191

DATED AND POSTED on the ground this 12th day of Sept., 2009.

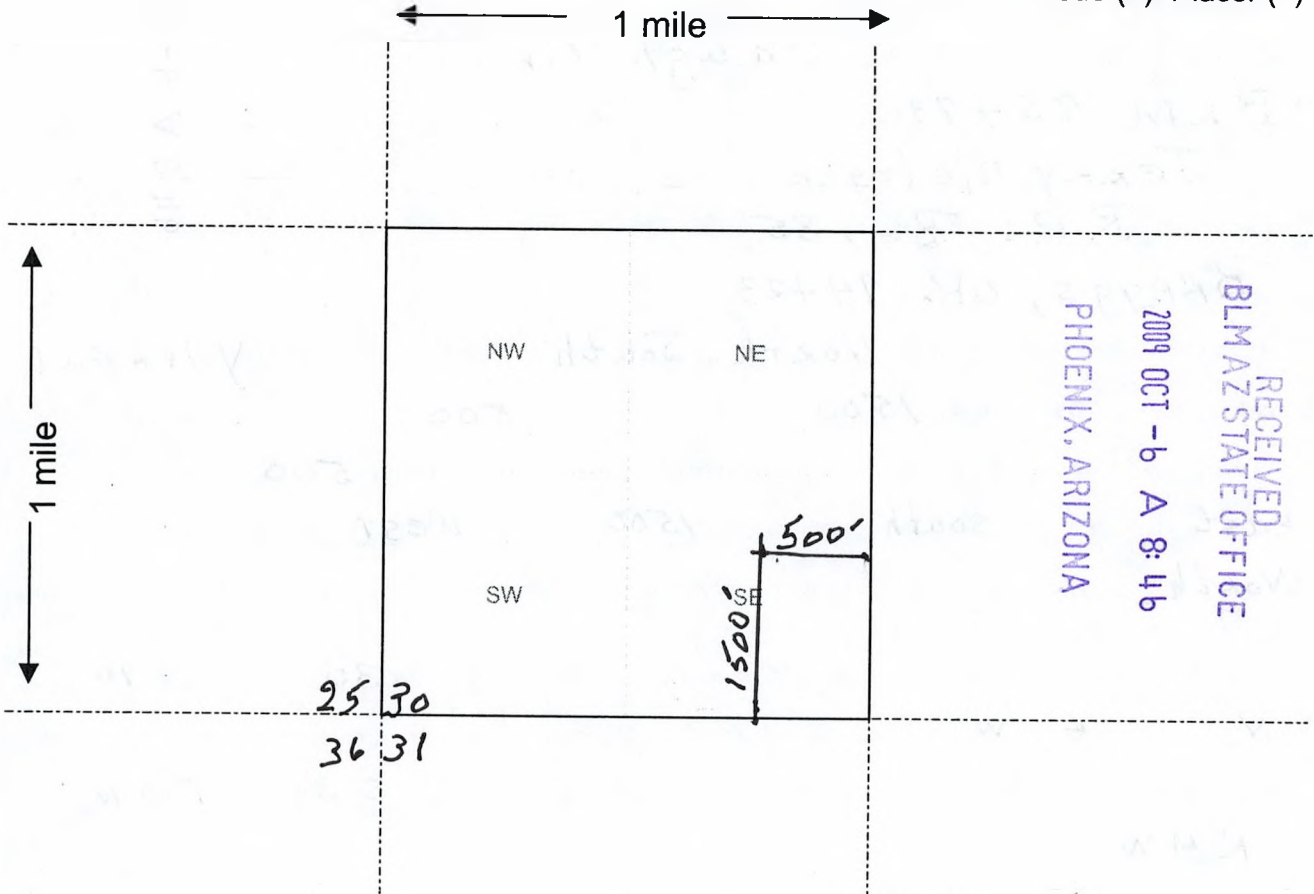
LOCATOR (s) Jerry Metzger

Form MCF100
Revised July 2005

AMC 75470

MINING CLAIM MAP

Lode (✓) Placer ()



RECEIVED
 BLM AZ STATE OFFICE
 2009 OCT -6 A 8:46
 PHOENIX, ARIZONA

Scale : 1" = 2000 feet



- The above map depicts the Caugh Air mining claim, which is located in Section (s) 30, Township 10 N, Range 4 W, Gila and Salt River Base and Meridian, Yavapai County, Arizona.
- The type of corner and location monuments used are as follows: Stone Monument + PVC Post
- The bearings and distances in degrees and feet between claim corners are as depicted on the map.

Form MCF100a
 Revised July 2005

A MC 75473

Notice of Mining Location LODE CLAIM

To All Whom It May Concern:

This Mining Claim, the name of which is the Cough-Oir
Mining Claim, situate on lands belonging to the United States of America, and in which there are valuable mineral deposits, was entered
upon and located for the purpose of exploration and purchase by
A.V. Moore

Citizen of the U.S.
LOCATOR MUST INSERT EITHER "A CITIZEN OF THE UNITED STATES" OR "WHO HAS DECLARED HIS INTENTION TO BECOME A CITIZEN OF THE UNITED STATES."
the undersigned, on the 23 day of August, 1930

The length of this claim is 1500 feet and Y claim
500 feet in a Northerly direction
and 1000 feet in a Southerly direction
from the center of the discovery shaft, at which this notice is posted, lengthwise of the claim, together with 300
feet in width of the surface grounds, on each side of the center of said claim. The general course
of the lode deposit and premises is from the North to the South

The claim is situated and located in the Weaver Mining District,
in Yavapai County, in the State of Arizona, about One and one-half miles in a North-westerly
direction from the old town of Weaver, and on top of rich hill.

The surface boundaries of the claim are marked upon the ground as follows: Beginning at
North Center End
Location monument

at a point in a Northerly direction 500 feet from
the discovery shaft (at which this notice is posted), being in the center of the North
end line of said claim; thence 300 feet to a monument
being the N W corner of said claim; thence
1500 feet to a Monument, being at the
South West corner of said claim; thence 500 feet
to a Eastary at the center of the South end of said claim;
thence 300 feet to a Monument being at
the S East corner of said claim; thence 1500
feet to a Monument at the N E corner of said claim;
thence 300 feet to the place of beginning.

Dated and posted on the grounds this 23rd day of August, 1930

Witness
George Thompson.
A.V. Moore

Filed and recorded at request of A.V. Moore, Sept. 2, A. D. 1930
at 9:00 o'clock A. M., Book 135 of Mines, page 191, Records of Yavapai County, Arizona.
(BEAL) GRACE CHAZZIN, County Recorder.
By Dorothy M. Evans , Deputy Recorder.

RECEIVED -
B.L.M. AZ STATE OFFICE
OCT 15 1979
10:00 A.M.
PHOENIX, ARIZONA

75473
A MC
75473

corrected

LOCATION NOTICE FOR PLACER MINING CLAIM

NOTICE IS HEREBY GIVEN that the Laura Ann
BLM 75474 placer mining claim has been located by
Jerry Metzger whose current mailing
address is RR1 Box 85
BRAGGS, OK. 74423

RECEIVED
BLM AZ STATE OFFICE
2009 OCT -6 A 8:46
PHOENIX, ARIZONA
BLM
Date
Stamp

The general course of this claim is North + South and it is situated in
Yavapai County, Arizona.

This claim is 1320 feet in length and 660 feet in width. This claim runs from the
location monument on which this location notice is posted approximately 660 feet in a Westley
direction to the west end line and 1320 feet in a South direction to the 660 end line.
This claim is marked by four monuments, one at each corner of the claim.

The location monument on which this notice is posted is situated within Section 30, Township
10 N, Range 4 W, Gila Salt River Base and Meridian, Arizona. This claim encompasses
portions of the following legal subdivision(s) if located by legal subdivision or the following quarter section (s),
section (s), Township (s) and Range (s) S 30 T 10N R 4 W
Gila Salt River Base and Meridian, Arizona.

The locality of this claim with reference to some natural object or permanent monument and additional
information (if any) concerning its locality are as follows: ON what is called Rich Hill
YAVAPAI County 1 1/2 miles in a Easterly Direction
from Stanton, AZ

DATED AND POSTED on the ground this 12th day of Sept., 20 09.

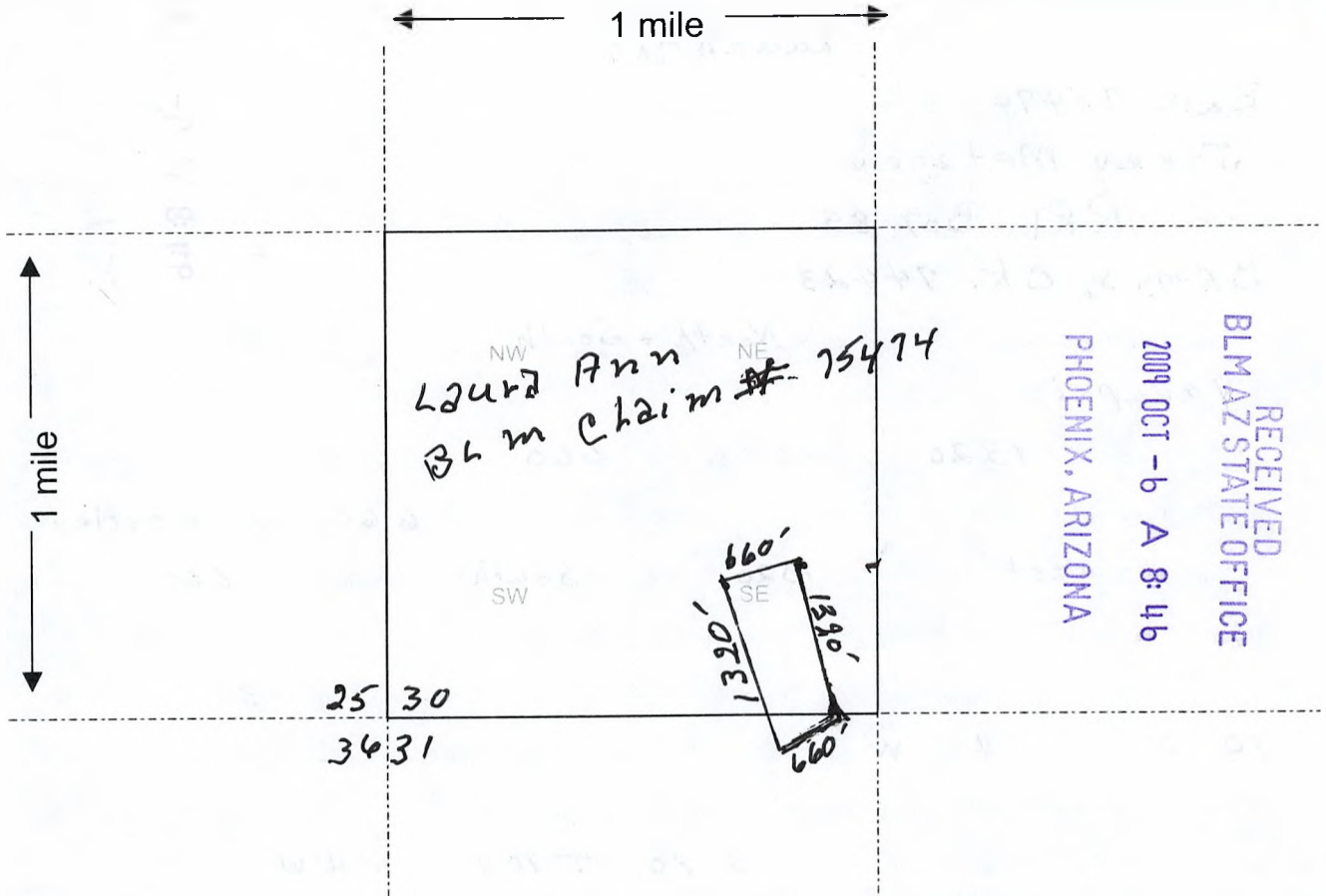
LOCATOR (s) Jerry Metzger

Form MCF102
Revised July 2005

Amc 75474

MINING CLAIM MAP

Lode () Placer (✓)



RECEIVED
BLM AZ STATE OFFICE
2009 OCT - 6 A 8: 46
PHOENIX, ARIZONA

Scale : 1" = 2000 feet



- The above map depicts the Laura Ann mining claim, which is located in Section (s) 30, Township 10 N, Range 4 W, Gila and Salt River Base and Meridian, Yavapai County, Arizona.
- The type of corner and location monuments used are as follows: Stone monuments & PVC Post
- The bearings and distances in degrees and feet between claim corners are as depicted on the map.

Form MCF100a
Revised July 2005

② A MC 75474

Notice of Mining CLAIM

PLACER CLAIM

To All Whom It May Concern:

This placer Mining Claim, the name of which is the Louis Ann

Placer Mining Claim, situate on lands belonging to the United States of America, and being a form of valuable mineral deposit other than in veins or lodes of quartz or other rock in place, was entered upon and located for the purpose of exploration and purchase by A. V. Moore

A. V. Moore Citizen of the U. S.

(CLAIMER MUST FIRST STATE "A CITIZEN OF THE UNITED STATES" OR "WHO HAS DECLARED HIS INTENTION TO BECOME A CITIZEN OF THE UNITED STATES.")

the undersigned, on the 26th day of June, 1931

A. V. Moore claim 20 acres thereof, and have marked the same on the ground as follows:
Beginning at W. E. Stone Monument

(IF THE LAND BE SURVEYED LAND, MAKE THE STARTING POINT A CORNER OF A RECTILINEAR SUBDIVISION OF SUCH SURVEY)
This claim adjoin the Hayden South side line of patented claim South of shaft on top of Rich Hill.

at a Monumt (post, stone or other monument) where this notice is posted;
thence 660 Westarly feet to a Monumt
thence 1220 South feet to a
thence 660 East feet to a
Monumt thence 1320 North
feet to the place of beginning, containing 20 acres, all in Maricopa

Mining District, in the County of Yavapai, in the State of Arizona
about 1 1/2 Miles in a N Easterly direction from
Stanton on top of Rich Hill.

All done under the provisions of Chapter Six, of Title XXXII, of the Revised Statutes of the United States, and of an Act of the General Assembly of Arizona, entitled "An Act to Revise and Codify the Laws of the Territory of Arizona," approved March 16, 1901:

Dated and posted on the ground this 26 day of June, 1931

Witness A. V. Moore
Hellie R Moore

Filed and recorded at request of A. V. Moore, Aug. 18, A. D. 1931
at 2:03 o'clock P. M., Book 134 of Mines, page 125, Records of Yavapai County, Arizona.

(SEAL)

By James Dodge, Deputy Recorder.
GRACE CHAPMAN, County Recorder.

MADE FILED IN

RECEIVED
B.L.M. AZ STATE
OCT 15 1979
10:00 A.M.
PHOENIX, ARIZO

MC
75470

I do hereby certify that the within instrument was filed and recorded at the request of


on SEP 20 1979-8 45 AM o'clock Book 1245 Official Records Page

Records of Yavapai County, Arizona. WITNESS my hand and official seal the day and year first above written.

INDEXED

PATSY C. JENNEY, County Recorder

By [Signature] Deputy



Box 4
WIKIEUP 85360

Notice of Location

LODE CLAIM

3

TO ALL WHOM IT MAY CONCERN:

Notice is hereby given that the COMET #1
lode mining claim was located by:
JACK J. CULP
P.O. Box 4 WIKIEUP ARIZ. 85360

RECEIVED
B.L.M. AZ STATE OFFICE
OCT 15 1979
10:00 A.M.
PHOENIX, ARIZONA

on the 25 day of AUG, 19 79.

The length of this claim is 1500 feet. The width of
this said claim is 600 feet. This notice is posted at the
Northwest corner of said claim in Section 30,
Township 10 North, Range 4 West, G.&S.R.M., Weaver Mining
District, Yavapai County, Arizona.

This claim is 1498' feet in a S 45° W direction from
the location monument to the Southwest end of the claim,
and 2' feet in a N 45° E direction from the location
monument to the Northeast end of the claim.

All corners of said claim are constructed of Stone Monument

The Northwest corner of said claim bears N 34° W,
3060 feet from the Southwest corner of Section 30,
Township 10 North, Range 4 West, G.&S.R.M.

This claim is bounded by the Comet #2 and
the N.E corner of said claim commencing to the
Patented Claim Standard (1278)

LOCATOR

[Signature: Jack J. Culp]

[Signature: P. J. Owens]

Witness

Agent

MADE FILED IN
A MC 75470

I do hereby certify that the within instrument was filed and recorded at the request of

SEP 20 1979 - 8 45 AM

o'clock Book 1945 Official Records Page

Jack J Culp 288-289

Records of Yavapai County, Arizona. WITNESS my hand and official seal the day and year first above written.

PATSY C. BENNEY, County Recorder

Deputy

INDEXED



A.M.C. 75476 3

RECEIVED
B.L.M. AZ STATE OFFICE

Notice of Location

LODE CLAIM

OCT 15 1979

10:00 A.M.

PHOENIX, ARIZONA

TO ALL WHOM IT MAY CONCERN:

Notice is hereby given that the COMET #2
lode mining claim was located by: JACK J. CULP
P.O. Box 4 Wikieup Ariz. 85360

on the 25 day of AUG, 19 79.

The length of this claim is 1500 feet. The width of this said claim is 600 feet. This notice is posted at the North east corner of said claim in Section 30, Township 10 North, Range 4 West, G.&S.R.M., Weaver Mining District, Yavapai County, Arizona.

This claim is 1498' feet in a S 45° W direction from the location monument to the South West end of the claim, and 2' feet in a N 45° W direction from the location monument to the North east end of the claim.

All corners of said claim are constructed of Stone Monument

The North east corner of said claim bears N 34° W, 3060 feet from the South east corner of Section 30, Township 10 North, Range 4 West, G.&S.R.M.

This claim is bounded by the northeast line of Comet #1

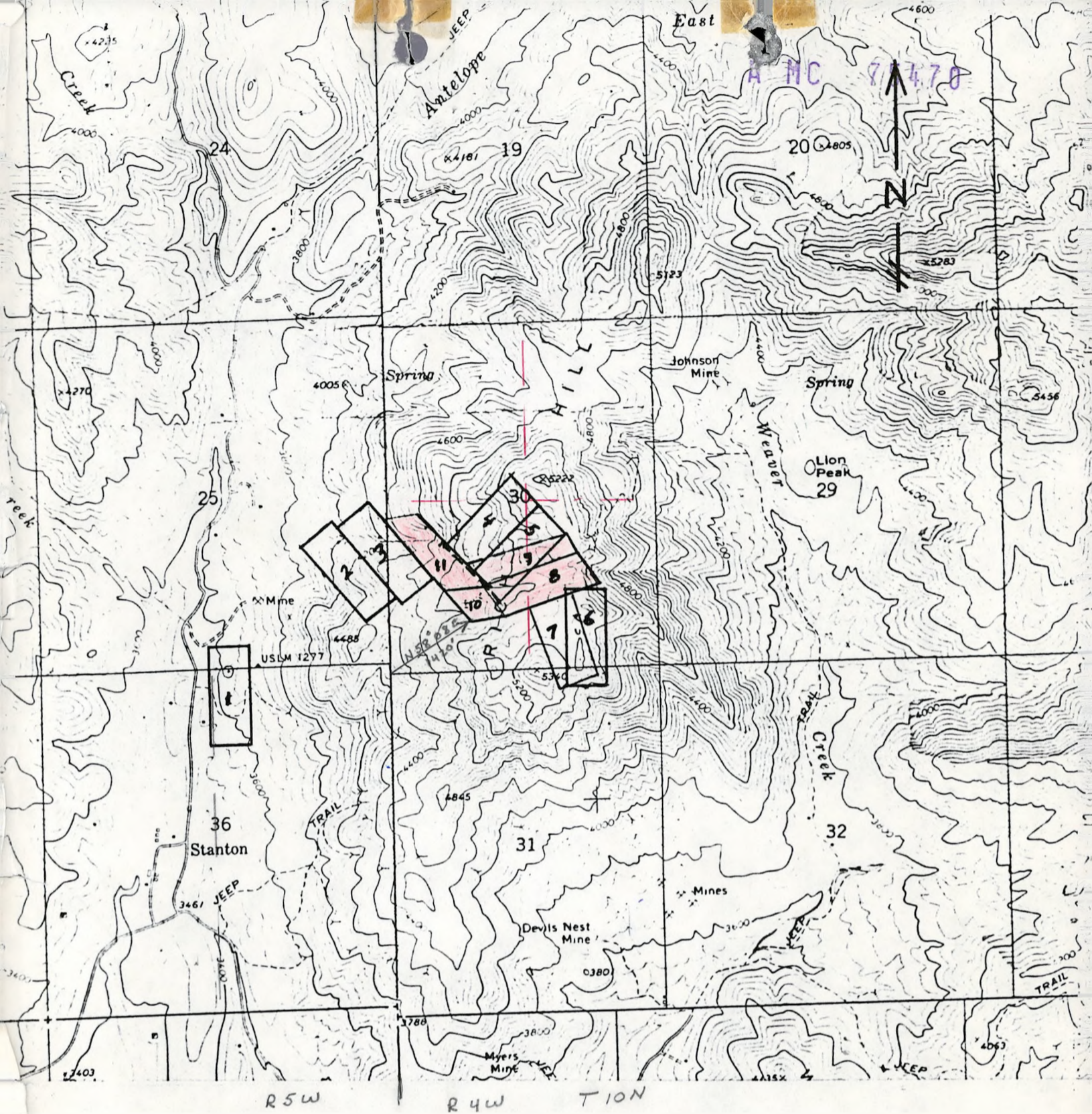
LOCATOR

Jack J Culp

Witness

Agent

MAP FILED IN A.M.C. 75470



RECEIVED
B.L.M. AZ STATE OFFICE

OCT 15 1979

10:00 A.M.
PHOENIX, ARIZONA

ARNELL QUAD. MAP 7.5 MIN.

YAVAPAI COUNTY
ARIZONA

SCALE 1" = 2000'

1) AJAX - LODE	7) LAURA ANN - DIACER
2) HIDDEN TREASURE - LODE	PATENTED CLAIMS (No. 1278)
3) TERMINAL - LODE	* 8) BUCKEYE - PATENTED
4) COMET # 2 - LODE	* 9) STANDARD - PATENTED
5) COMET # 1 - LODE	* 10) BUCKEYE WEST EXT - PAT.
6) CAUGH - AIR - LODE	* 11) EMPIRE - PATENTED